

**From:** [Dominika Phillips](#)  
**To:** [Hornsea Project Three](#); [KJ Johansson](#); [Kay Sully](#)  
**Cc:** [Andrew Guyton](#); [Stuart Livesey](#)  
**Subject:** Hornsea Project Three (UK) Ltd response to Deadline 4 (Part 28)  
**Date:** 15 January 2019 23:41:09  
**Attachments:** [image001.png](#)  
[D4\\_HOW03\\_Appendix 92\\_TPO and Hedgerow Plan.pdf](#)

---

Dear Kay, K-J

Please find attached the 28<sup>th</sup> instalment of documents.

Best regards,  
**Dr Dominika Chalder PIEMA**  
Environment and Consent Manager



Environmental Management UK | Wind Power  
5 Howick Place | London | SW1P 1WG



Please consider the environment before printing this e-mail

\*\*\*\*\*

This communication contains information which is confidential and is for the exclusive use of the addressee(s).

If you are not a named addressee, please inform the sender immediately and also delete the communication from your system.

Orsted Power (UK) Limited is registered in England  
Registered number: 04984787  
Registered Address: 5 Howick Place, London, SW1P 1WG  
The Company is a wholly owned subsidiary of Orsted A/S (a company registered in Denmark)  
More information on the business of the Orsted group can be found at [www.orsted.com](http://www.orsted.com)  
Disclaimer version 1.1

---

This email has been scanned by the Symantec Email Security.cloud service.  
For more information please visit <http://www.symanteccloud.com>

---

Hornsea Project Three  
Offshore Wind Farm



## Hornsea Project Three Offshore Wind Farm

Appendix 92 to Deadline 4 submission – Tree Preservation  
Order and Hedgerow Plan

Date: 15<sup>th</sup> January 2019

Hornsea 3  
Offshore Wind Farm

Orsted

Document Control			
<b>Document Properties</b>			
Organisation	Ørsted Hornsea Project Three		
Author	Ørsted		
Checked by	Richard Grist		
Approved by	Andrew Guyton		
Title	Appendix 92 to Deadline 4 submission – Tree Preservation Order and Hedgerow Plan		
PINS Document Number			
<b>Version History</b>			
Date	Version	Status	Description / Changes
14/05/2018	1	Final	Original Application
07/11/2018	A	Final	Submitted at Deadline 1 (07/09/2018)
15/01/2019	B	Final	Submitted at Deadline 4 (15/01/2019)

Ørsted

5 Howick Place,

London, SW1P 1WG

© Orsted Power (UK) Ltd, 2019. All rights reserved

Front cover picture: Kite surfer near a UK offshore wind farm © Ørsted Hornsea Project Three (UK) Ltd., 2019.



# Hornsea Project Three Offshore Wind Farm Tree Preservation Order and Hedgerow Plan Index Sheet

APPP Regulations Reference: 52(10) Application Document Number: A2.10

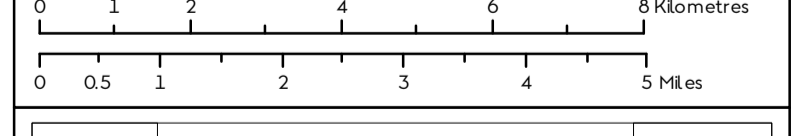
## Hornsea Project Three

Order Limits

Source: © Crown copyright and database rights 2019 Ordnance Survey 0100031673

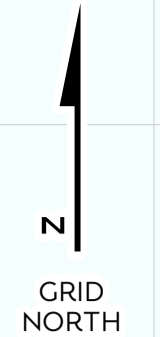
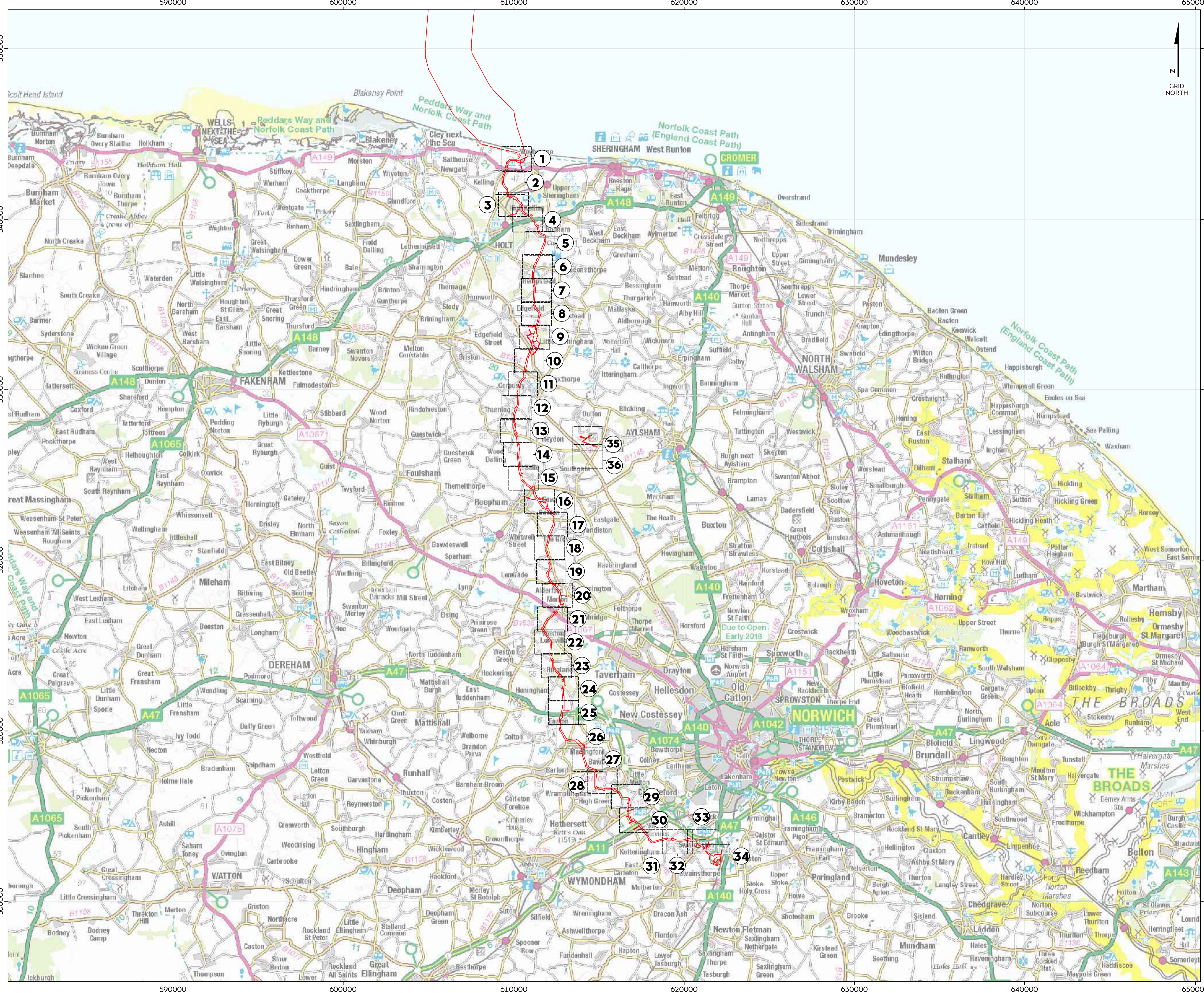


Coordinate system: British National Grid  
Vertical reference: ODN  
Scale @ A1: 1:100000



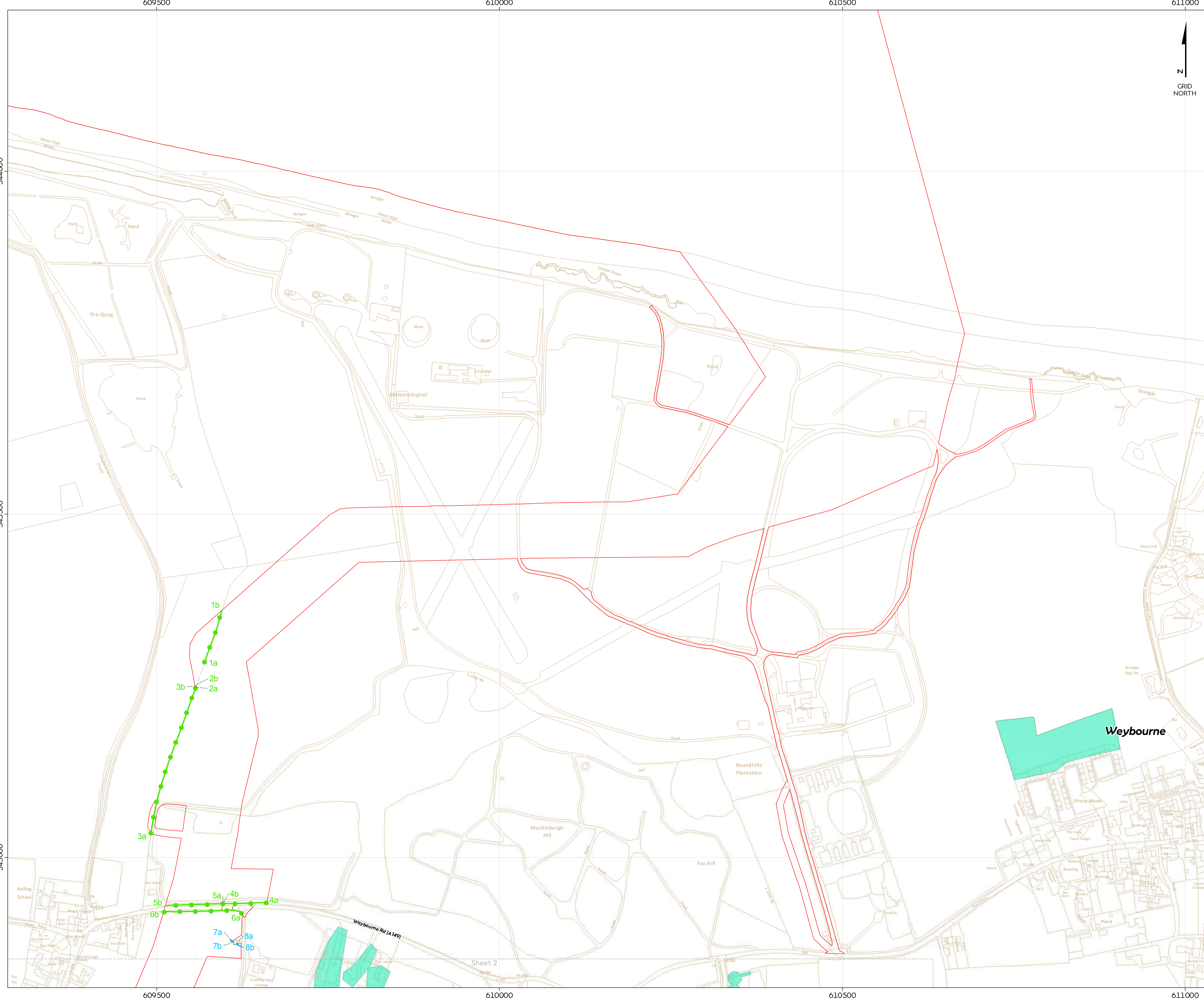
REV	REMARK	DATE
01	First Issue	May 2018
02	Second Issue	November 2018
03	Third Issue	January 2019
...	...	...
...	...	...

Hornsea Project Three Offshore Wind Farm  
APPP Regulations Reference: 52(10)  
Application Document Number: A2.10  
Document no: HWO/SA/PP09  
Created by: NATHO  
Checked by: RICCR  
Approved by: ANGLU



Grid coordinates: 590000, 600000, 610000, 620000, 630000, 640000, 650000 (horizontal); 300000, 310000, 320000, 330000, 340000, 350000 (vertical)





# Hornsea Project Three Offshore Wind Farm Tree Preservation Order and Hedgerow Plan Sheet 1 of 36

APPP Regulations Reference: 51281 Application Document Number: A2.10

- Hornsea Project Three**
- Order Limits
  - Tree Preservation Order
- Hedgerows**
- Other hedgerow\*\*
  - Unclassified hedgerow\*\*\*

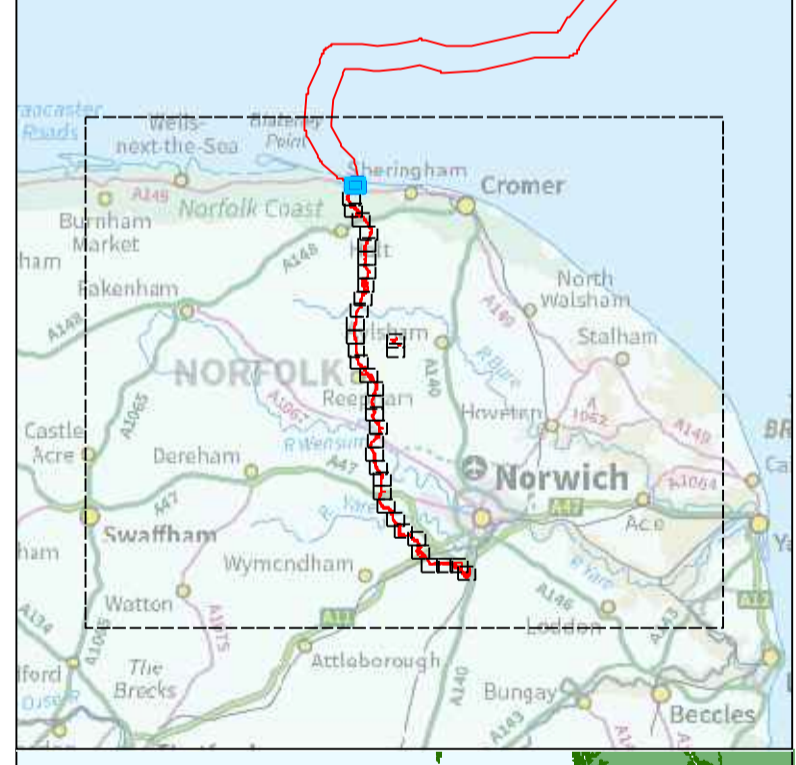
**Hedgerow Notes:**

Important\*: The hedgerow fulfils the criteria for importance set out in the Hedgerow Regulations (1997).

Other\*\*: The hedgerow has been surveyed as part of a field Phase 1 and/or hedgerow ecological survey. It has not been found to be important according to the Hedgerow Regulations (1997).

Unclassified\*\*\*: The presence of these hedgerows has been determined through aerial photography only.

Source:  
© Crown copyright and database rights 2019 Ordnance Survey 0100031673



Coordinate system: British National Grid  
Vertical reference: ODN  
Scale @ A1: 1:2500

0 25 50 100 150 200 Metres  
0 25 50 100 150 200 Yards

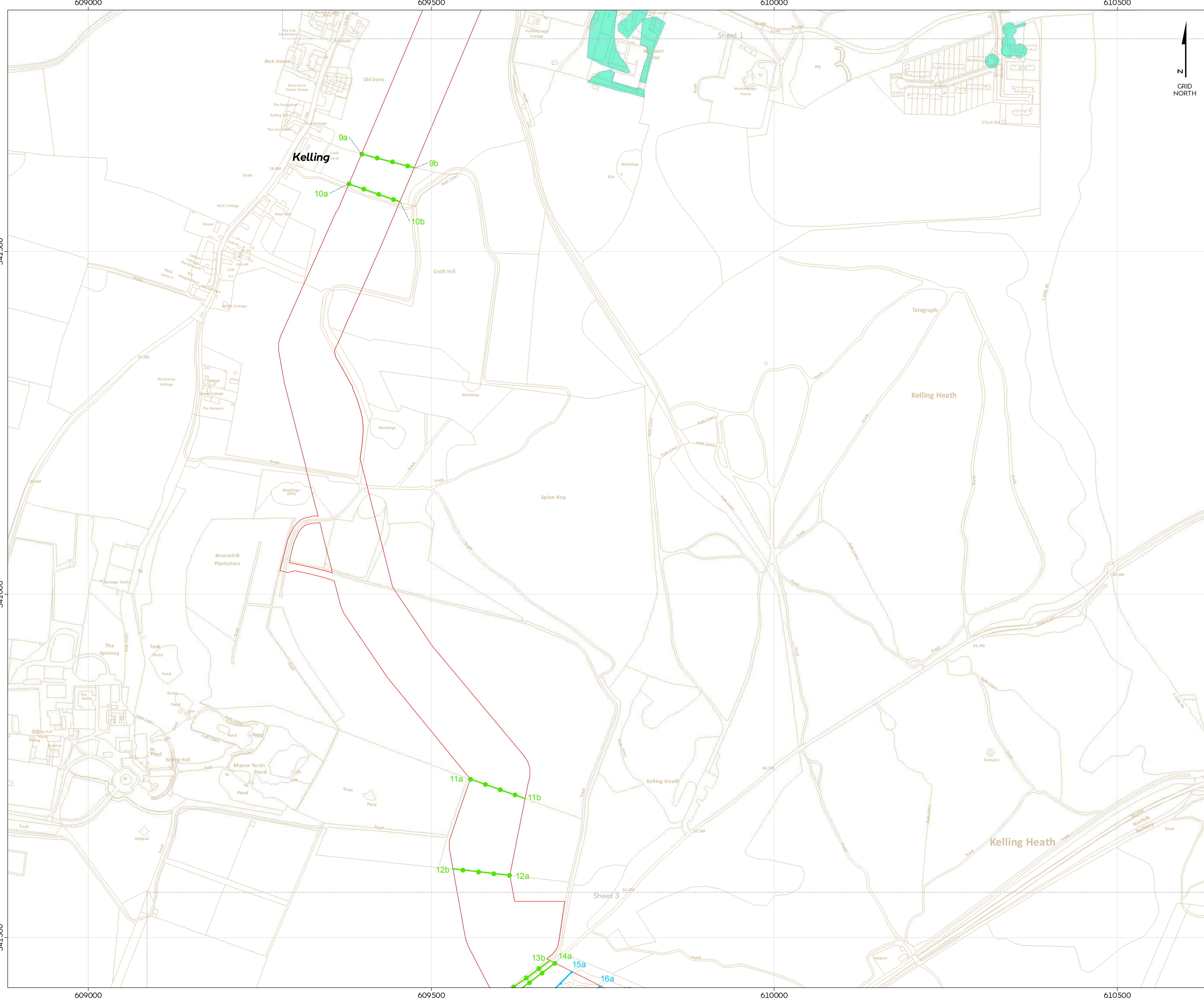
REV	REMARK	DATE
00	First Issue	May 2018
01	Second Issue	November 2018
02	Third Issue	January 2019
---	---	---
---	---	---

Hornsea Project Three Offshore Wind Farm  
APPP Regulations Reference: 51281  
Application Document Number: A2.10  
Document no: HOW/03A/PP09  
Created by: NATHCO  
Checked by: RICCR  
Approved by: ANGLUY



Sheet 2





# Hornsea Project Three Offshore Wind Farm Tree Preservation Order and Hedgerow Plan Sheet 2 of 36

APPF Regulations Reference: 5(2)(b) Application Document Number: A2.10

- Hornsea Project Three**
- Order Limits
  - Tree Preservation Order
- Hedgerows**
- Other hedgerow\*\*
  - Unclassified hedgerow\*\*\*

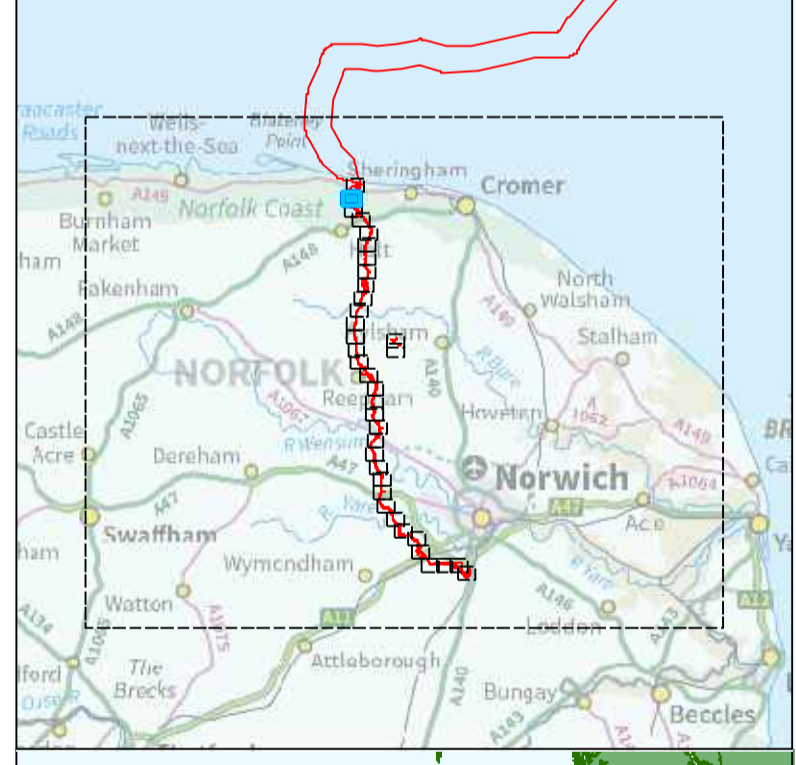
**Hedgerow Notes:**

Important\*: The hedgerow fulfils the criteria for importance set out in the Hedgerow Regulations (1997).

Other\*\*: The hedgerow has been surveyed as part of a field Phase 1 and/or hedgerow ecological survey. It has not been found to be important according to the Hedgerow Regulations (1997).

Unclassified\*\*\*: The presence of these hedgerows has been determined through aerial photography only.

Source:  
© Crown copyright and database rights 2019 Ordnance Survey 0100031673




Coordinate system: British National Grid  
Vertical reference: ODN  
Scale @ A1: 1:2500

0 25 50 100 150 200 Metres  
0 25 50 100 150 200 Yards

REV	REMARK	DATE
00	First Issue	May 2018
01	Second Issue	November 2018
02	Third Issue	January 2019
---	---	---
---	---	---

Hornsea Project Three Offshore Wind Farm  
APPF Regulations Reference: 5(2)(b)  
Application Document Number: A2.10  
Document no: HOW/03APP/09  
Created by: NATHCO  
Checked by: RICCR  
Approved by: ANGLUY





# Hornsea Project Three Offshore Wind Farm Tree Preservation Order and Hedgerow Plan Sheet 3 of 36

APFP Regulations Reference: 512(1) Application Document Number: A2.10

## Hornsea Project Three

- Order Limits
  - Tree Preservation Order
- Hedgerows**
- Other hedgerow\*\*
  - Unclassified hedgerow\*\*\*

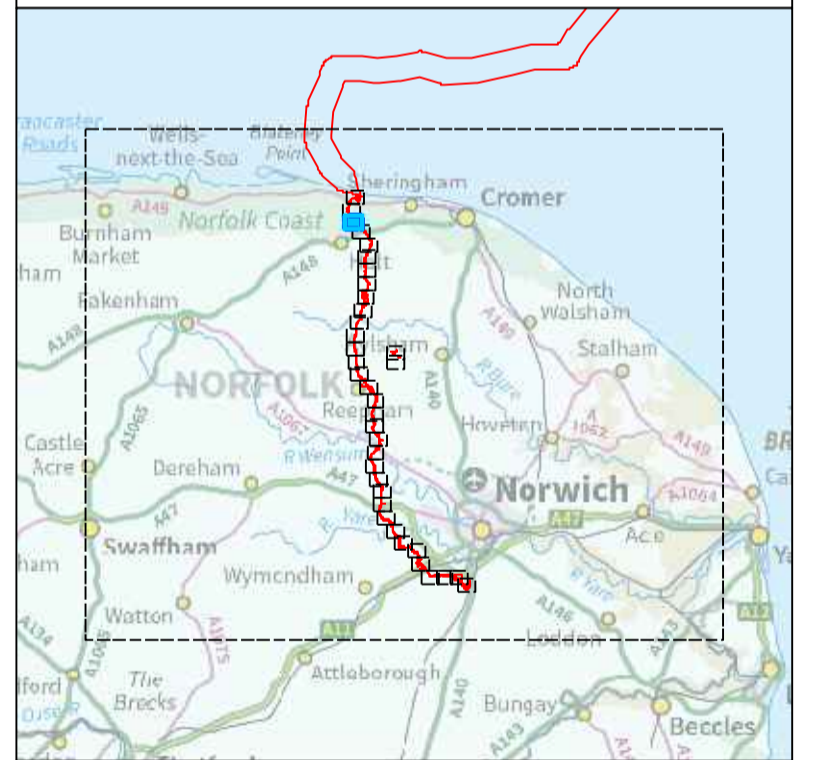
### Hedgerow Notes:

**Important\*:** The hedgerow fulfils the criteria for importance set out in the Hedgerow Regulations (1997).

**Other\*\*:** The hedgerow has been surveyed as part of a field Phase 1 and/or hedgerow ecological survey. It has not been found to be important according to the Hedgerow Regulations (1997).

**Unclassified\*\*\*:** The presence of these hedgerows has been determined through aerial photography only.

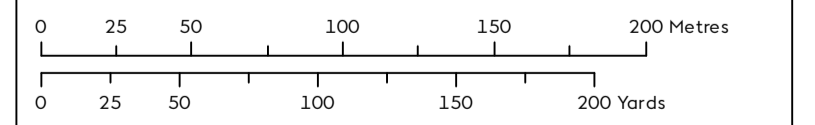
Source:  
© Crown copyright and database rights 2019 Ordnance Survey 0100031673



Coordinate system: British National Grid

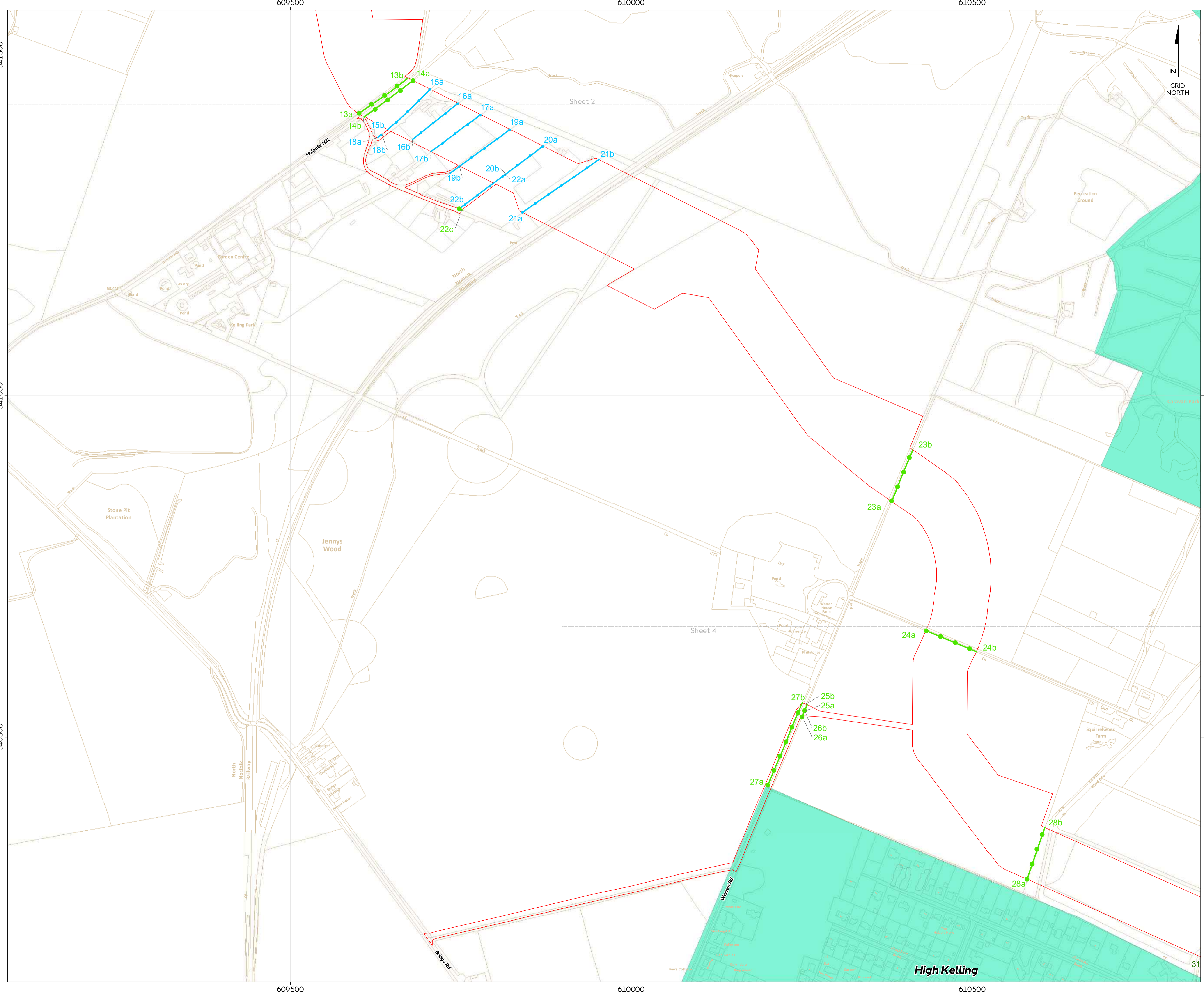
Vertical reference: ODN

Scale @ A1: 1:2500



REV	REMARK	DATE
00	First Issue	May 2018
01	Second Issue	November 2018
02	Third Issue	January 2019
---	---	---
---	---	---

Hornsea Project Three Offshore Wind Farm  
APFP Regulations Reference: 512(1)  
Application Document Number: A2.10  
Document no: HOW03APFP09  
Created by: NATHO  
Checked by: RICCR  
Approved by: ANGLUY





# Hornsea Project Three Offshore Wind Farm Tree Preservation Order and Hedgerow Plan Sheet 4 of 36

APPP Regulations Reference: 51201 Application Document Number: A2.10

## Hornsea Project Three

- Order Limits
- Tree Preservation Order
- Hedgerows**
- Important hedgerow\*
- Other hedgerow\*\*
- Unclassified hedgerow\*\*\*

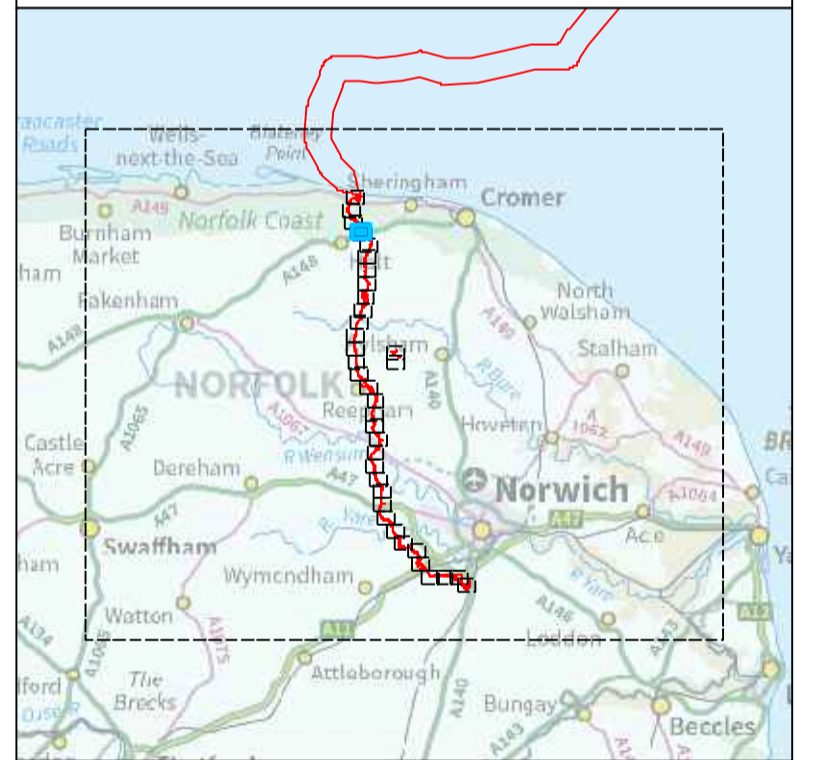
### Hedgerow Notes:

Important\*: The hedgerow fulfils the criteria for importance set out in the Hedgerow Regulations (1997).

Other\*\*: The hedgerow has been surveyed as part of a field Phase 1 and/or hedgerow ecological survey. It has not been found to be important according to the Hedgerow Regulations (1997).

Unclassified\*\*\*: The presence of these hedgerows has been determined through aerial photography only.

Source:  
© Crown copyright and database rights 2019 Ordnance Survey 0100031673



Coordinate system: British National Grid

Vertical reference: ODN

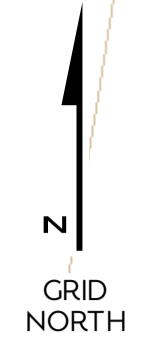
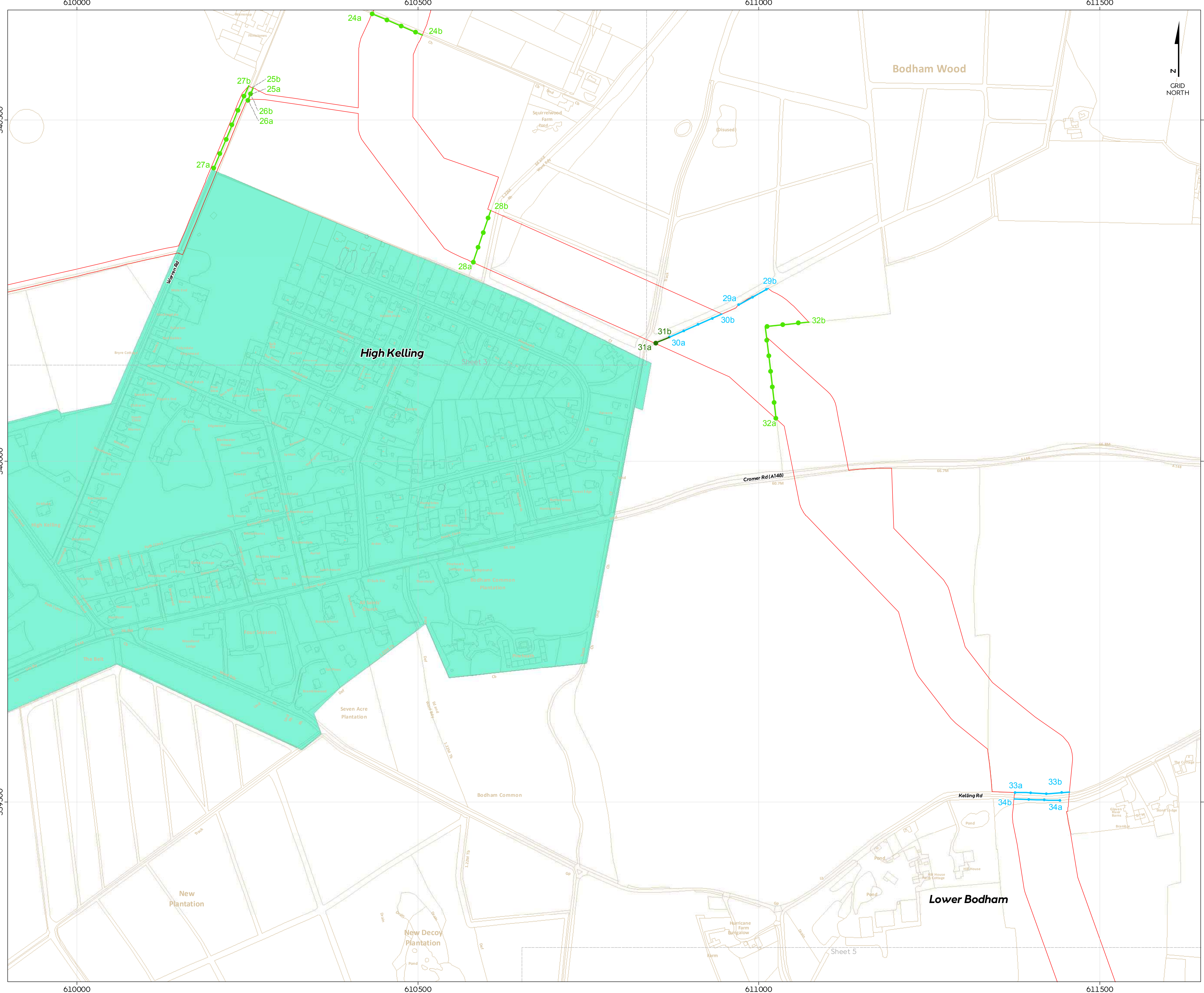
Scale @ A1: 1:2500

0 25 50 100 150 200 Metres

0 25 50 100 150 200 Yards

REV	REMARK	DATE
00	First Issue	May 2018
01	Second Issue	November 2018
02	Third Issue	January 2019
---	---	---
---	---	---

Hornsea Project Three Offshore Wind Farm  
APPP Regulations Reference: 51201  
Application Document Number: A2.10  
Document no: HOW/03APP09  
Checked by: NATHCO  
Checked by: RICCR  
Approved by: ANGLUY



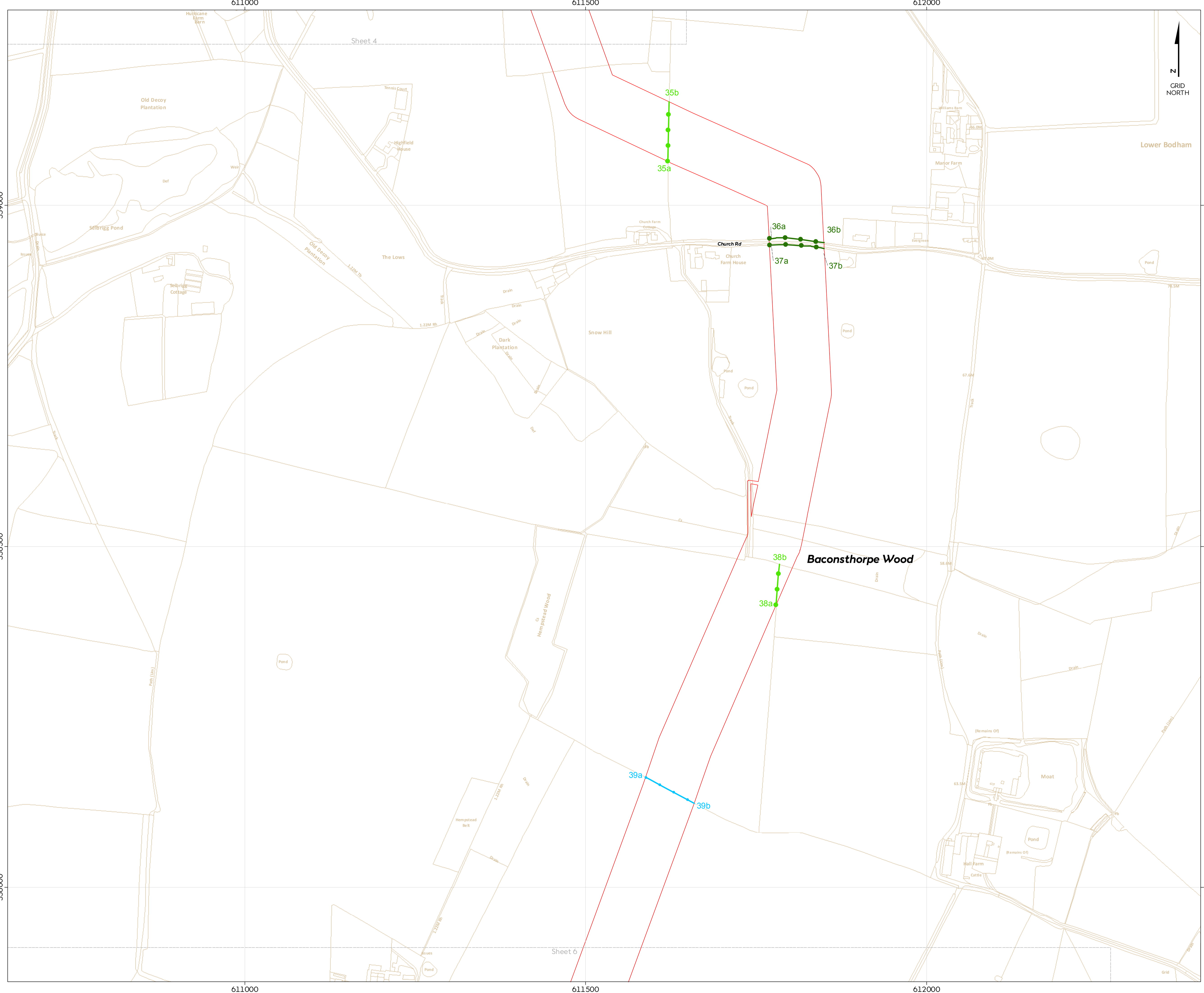
340500  
340000  
339500

610500  
611000  
611500

610000 610500 611000 611500

Sheet 5





# Hornsea Project Three Offshore Wind Farm Tree Preservation Order and Hedgerow Plan Sheet 5 of 36

APPP Regulations Reference : 5(2)(b) Application Document Number : A2.10

- Hornsea Project Three**
- Order Limits
  - Hedgerows**
  - Important hedgerow\*
  - Other hedgerow\*\*
  - Unclassified hedgerow\*\*\*

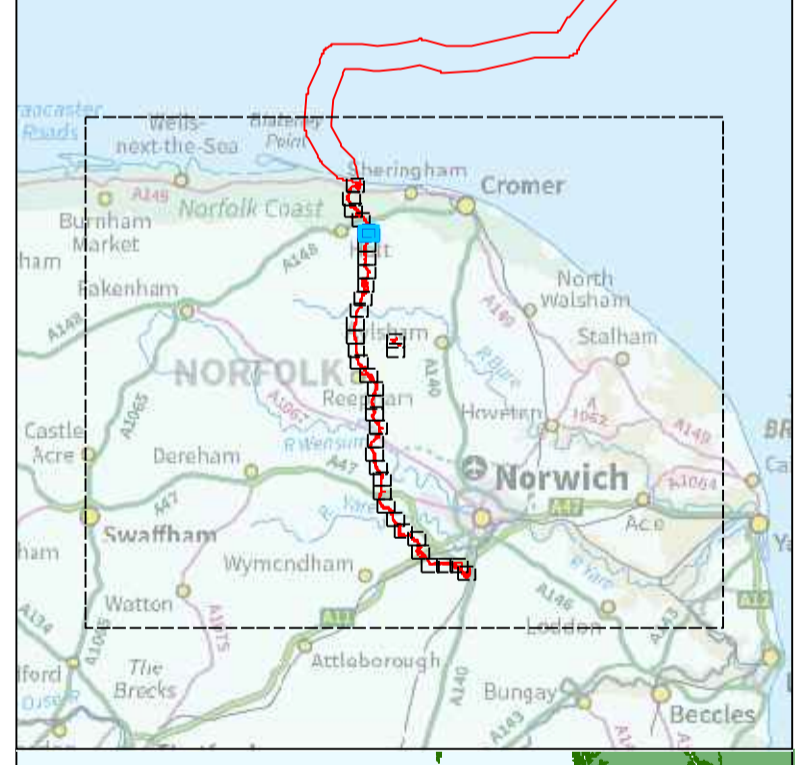
**Hedgerow Notes:**

Important\*: The hedgerow fulfils the criteria for importance set out in the Hedgerow Regulations (1997).

Other\*\*: The hedgerow has been surveyed as part of a field Phase 1 and/or hedgerow ecological survey. It has not been found to be important according to the Hedgerow Regulations (1997).

Unclassified\*\*\*: The presence of these hedgerows has been determined through aerial photography only.

Source:  
© Crown copyright and database rights 2019 Ordnance Survey 0100031673



Coordinate system: British National Grid  
Vertical reference: ODN  
Scale @ A1: 1:2500

0 25 50 100 150 200 Metres  
0 25 50 100 150 200 Yards

REV	REMARK	DATE
00	First Issue	May 2018
01	Second Issue	November 2018
02	Third Issue	January 2019
---	---	---
---	---	---

Hornsea Project Three Offshore Wind Farm  
APPP Regulations Reference: 5(2)(b)  
Application Document Number: A2.10  
Document no: HOW/03APPO9  
Created by: NATHO  
Checked by: RICCR  
Approved by: ANGLUY





# Hornsea Project Three Offshore Wind Farm Tree Preservation Order and Hedgerow Plan Sheet 6 of 36

APPP Regulations Reference: 5(2)(b) Application Document Number: A2.10

## Hornsea Project Three

Order Limits

## Hedgerows

- Important hedgerow\*
- Other hedgerow\*\*

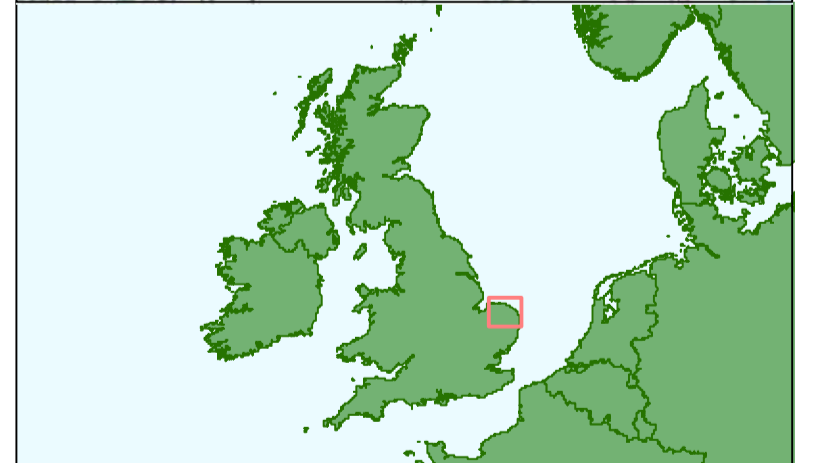
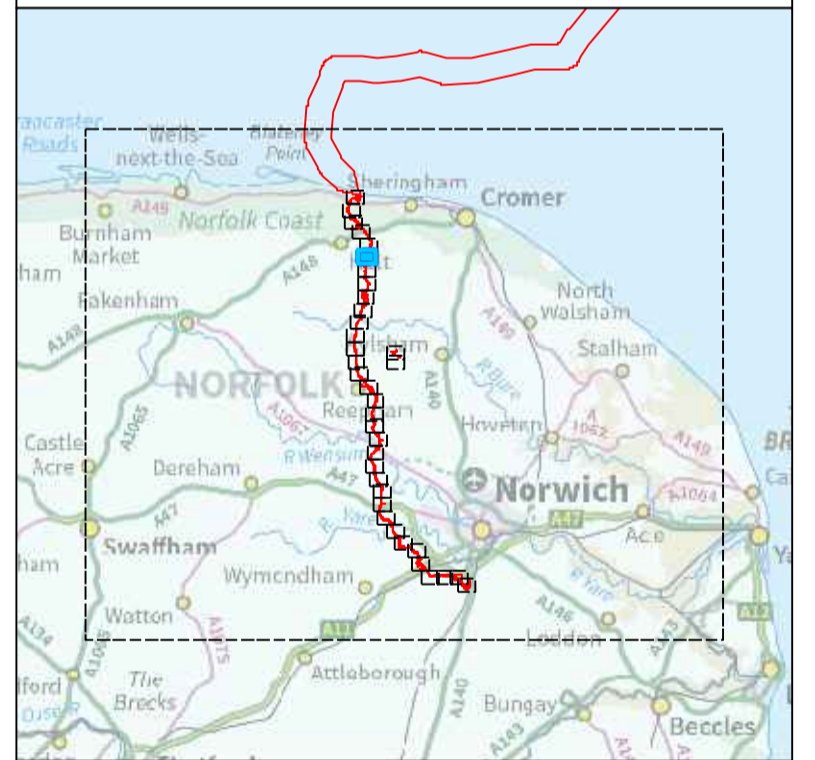
## Hedgerow Notes:

Important\*: The hedgerow fulfils the criteria for importance set out in the Hedgerow Regulations (1997).

Other\*\*: The hedgerow has been surveyed as part of a field Phase 1 and/or hedgerow ecological survey. It has not been found to be important according to the Hedgerow Regulations (1997).

Unclassified\*\*\*: The presence of these hedgerows has been determined through aerial photography only.

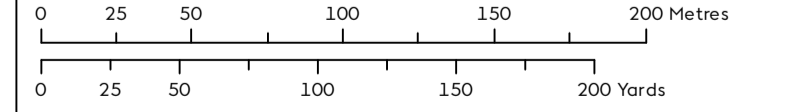
Source:  
© Crown copyright and database rights 2019 Ordnance Survey 0100031673



Coordinate system: British National Grid

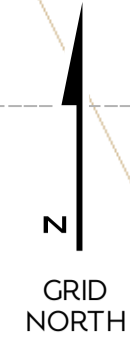
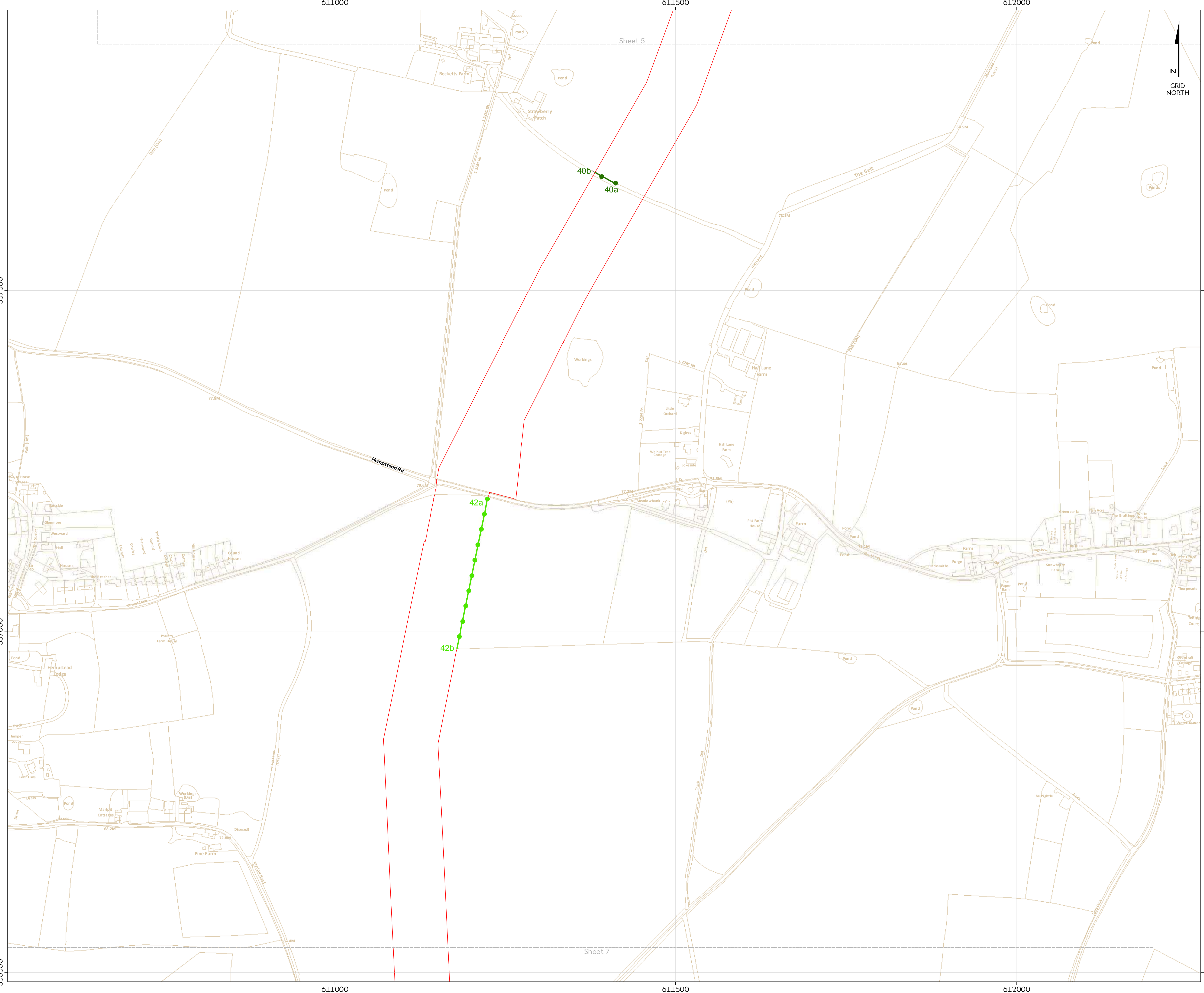
Vertical reference: ODN

Scale @ A1: 1:2500



REV	REMARK	DATE
00	First Issue	May 2018
01	Second Issue	November 2018
02	Third Issue	January 2019
---	---	---
---	---	---

Hornsea Project Three Offshore Wind Farm  
APPP Regulations Reference: 5(2)(b)  
Application Document Number: A2.10  
Document no: HOW/03APPP09  
Created by: NATHCO  
Checked by: RICCR  
Approved by: ANGLUY



Sheet 5

40b

40a

42a

42b

Sheet 7

611000

611500

612000

337500

337000

336500

337500

337000

336500



# Hornsea Project Three Offshore Wind Farm Tree Preservation Order and Hedgerow Plan Sheet 7 of 36

APPF Regulations Reference: 51201 Application Document Number: A2.10

### Hornsea Project Three

- Order Limits
- Hedgerows**
- Important hedgerow\*
- Other hedgerow\*\*

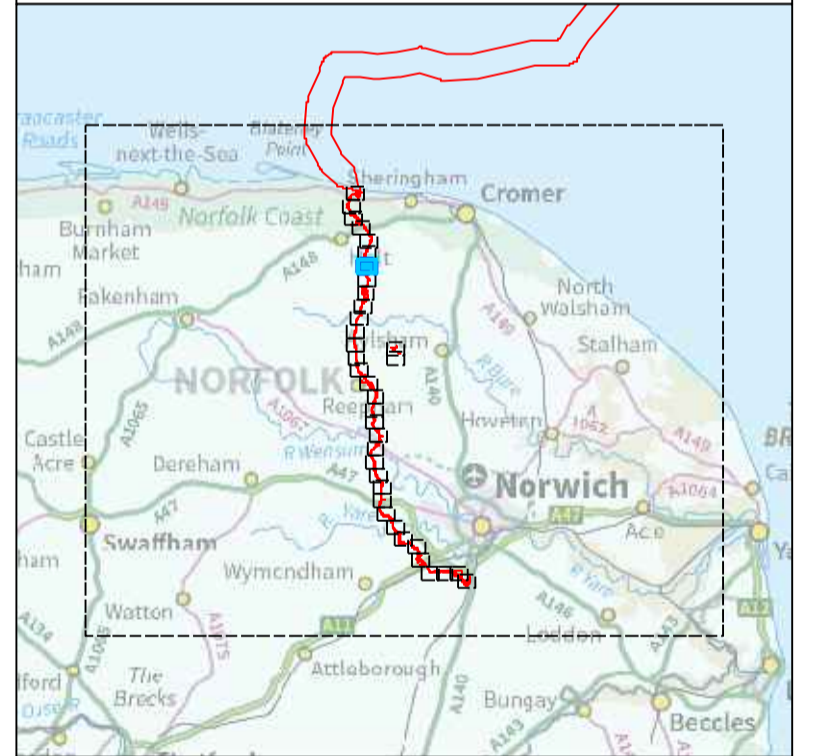
### Hedgerow Notes:

**Important\*:** The hedgerow fulfils the criteria for importance set out in the Hedgerow Regulations (1997).

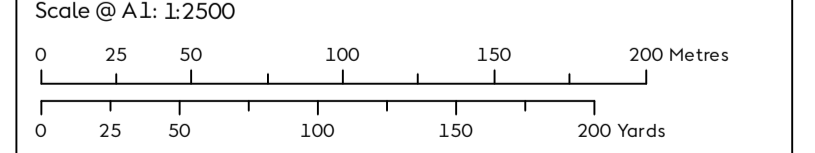
**Other\*\*:** The hedgerow has been surveyed as part of a field Phase 1 and/or hedgerow ecological survey. It has not been found to be important according to the Hedgerow Regulations (1997).

**Unclassified\*\*\*:** The presence of these hedgerows has been determined through aerial photography only.

Source:  
© Crown copyright and database rights 2019 Ordnance Survey 0100031673

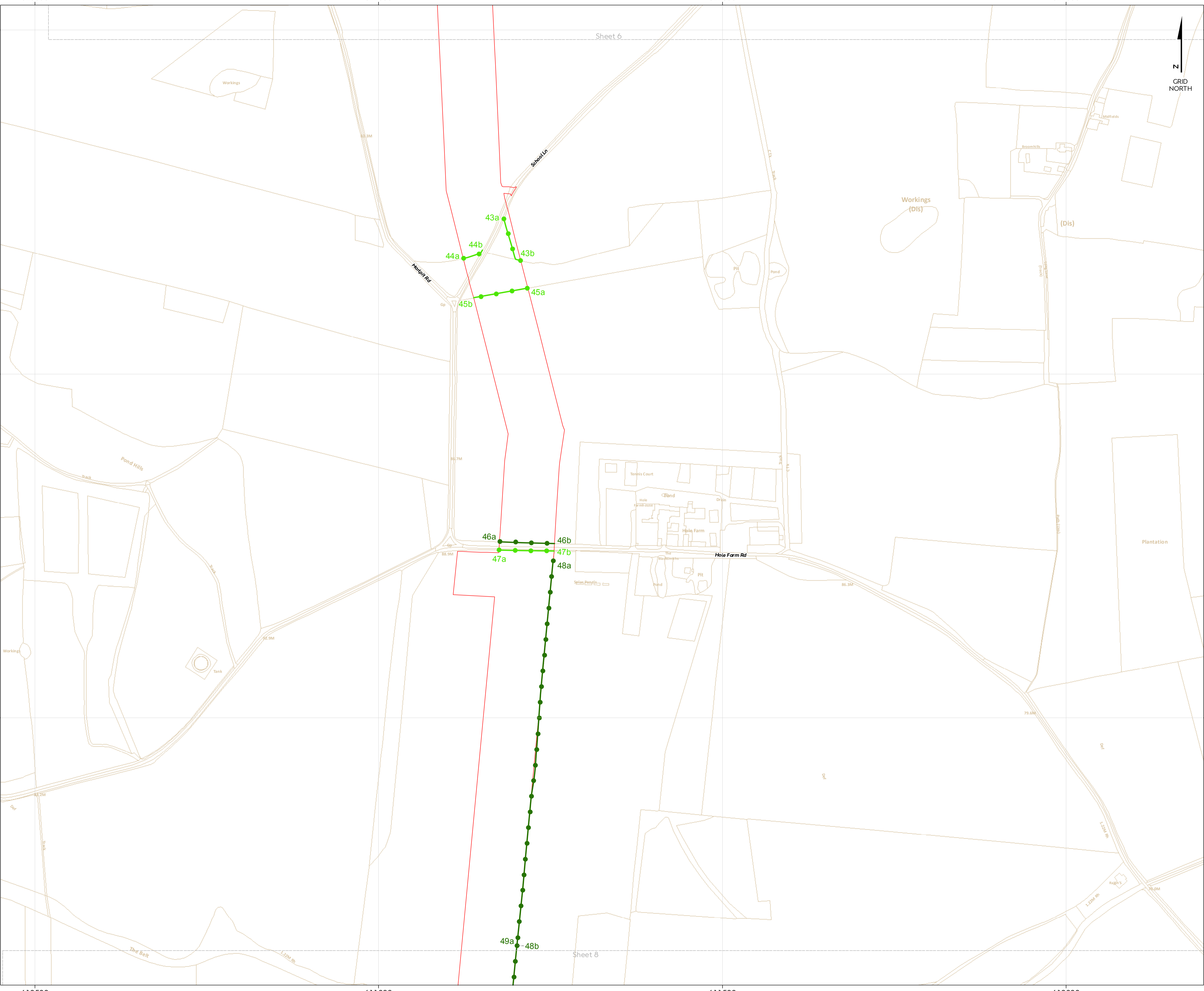


Coordinate system: British National Grid  
Vertical reference: ODN  
Scale @ A1: 1:2500

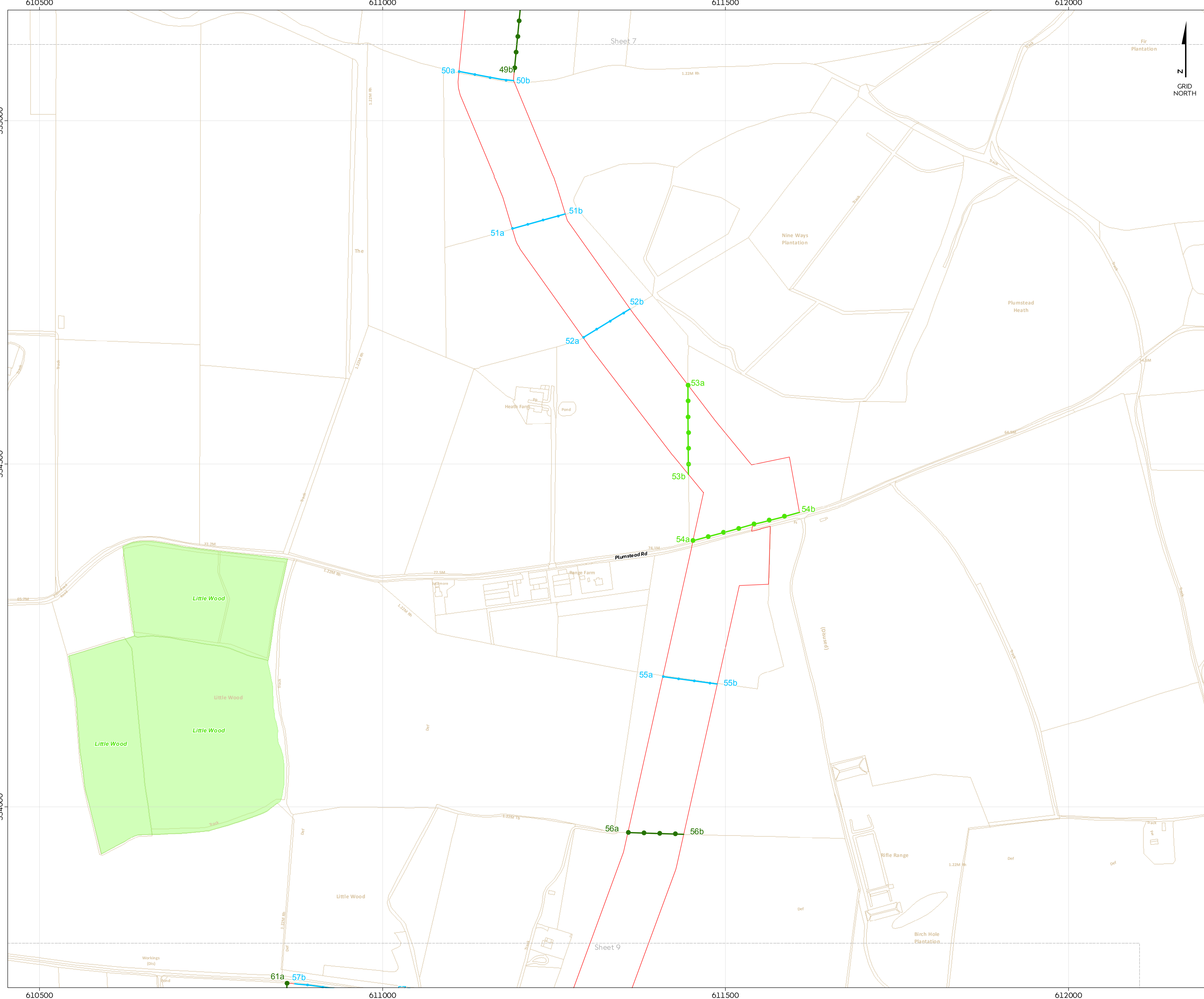


REV	REMARK	DATE
00	First Issue	May 2018
01	Second Issue	November 2018
02	Third Issue	January 2019
---	---	---
---	---	---

Hornsea Project Three Offshore Wind Farm  
APPF Regulations Reference: 51201  
Application Document Number: A2.10  
Document no: HOW03APP09  
Created by: NATHO  
Checked by: RICCR  
Approved by: ANGLUY







# Hornsea Project Three Offshore Wind Farm Tree Preservation Order and Hedgerow Plan Sheet 8 of 36

APPP Regulations Reference: 51201 Application Document Number: A2.10

- Hornsea Project Three**
- Order Limits
  - Ancient Woodland
- Hedgerows**
- Important hedgerow\*
  - Other hedgerow\*\*
  - Unclassified hedgerow\*\*\*

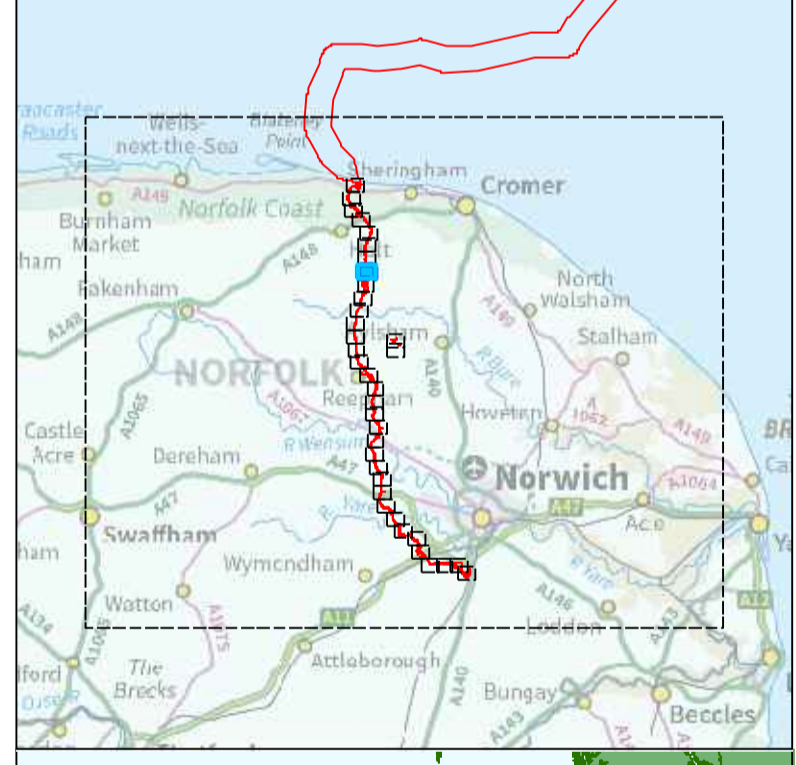
**Hedgerow Notes:**

Important\*: The hedgerow fulfils the criteria for importance set out in the Hedgerow Regulations (1997).

Other\*\*: The hedgerow has been surveyed as part of a field Phase 1 and/or hedgerow ecological survey. It has not been found to be important according to the Hedgerow Regulations (1997).

Unclassified\*\*\*: The presence of these hedgerows has been determined through aerial photography only.

Source:  
© Crown copyright and database rights 2019 Ordnance Survey 0100031673

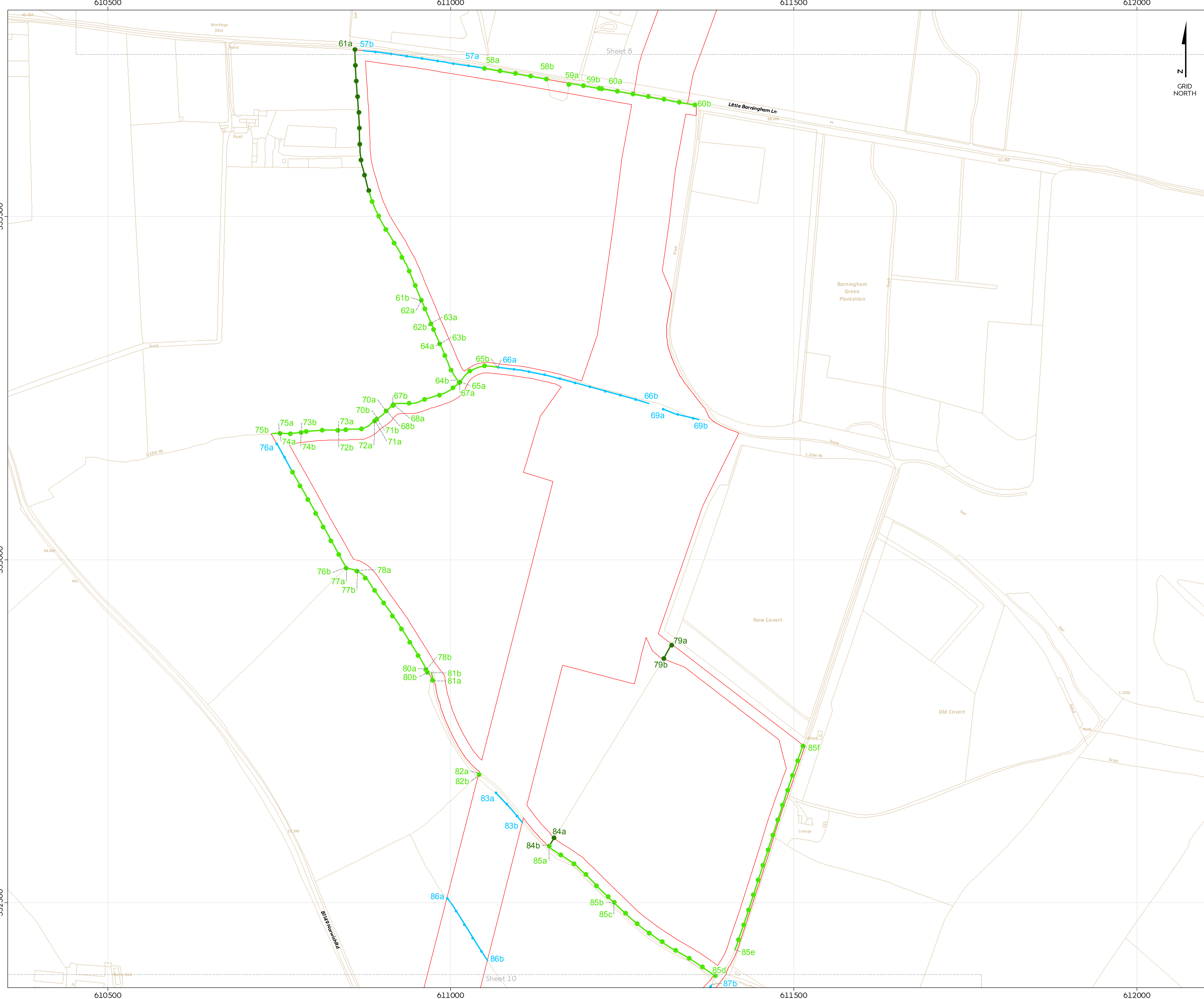


Coordinate system: British National Grid  
Vertical reference: ODN  
Scale @ A1: 1:2500

REV	REMARK	DATE
00	First Issue	May 2018
01	Second Issue	November 2018
02	Third Issue	January 2019
---	---	---
---	---	---

Hornsea Project Three Offshore Wind Farm  
APPP Regulations Reference: 51201  
Application Document Number: A2.10  
Document no: HOW03APPP09  
Created by: NATHCO  
Checked by: RICCR  
Approved by: ANGLUY





# Hornsea Project Three Offshore Wind Farm Tree Preservation Order and Hedgerow Plan Sheet 9 of 36

APPP Regulations Reference : 51201 Application Document Number : A2.10

- Hornsea Project Three**
- Order Limits
  - Hedgerows**
  - Important hedgerow\*
  - Other hedgerow\*\*
  - Unclassified hedgerow\*\*\*

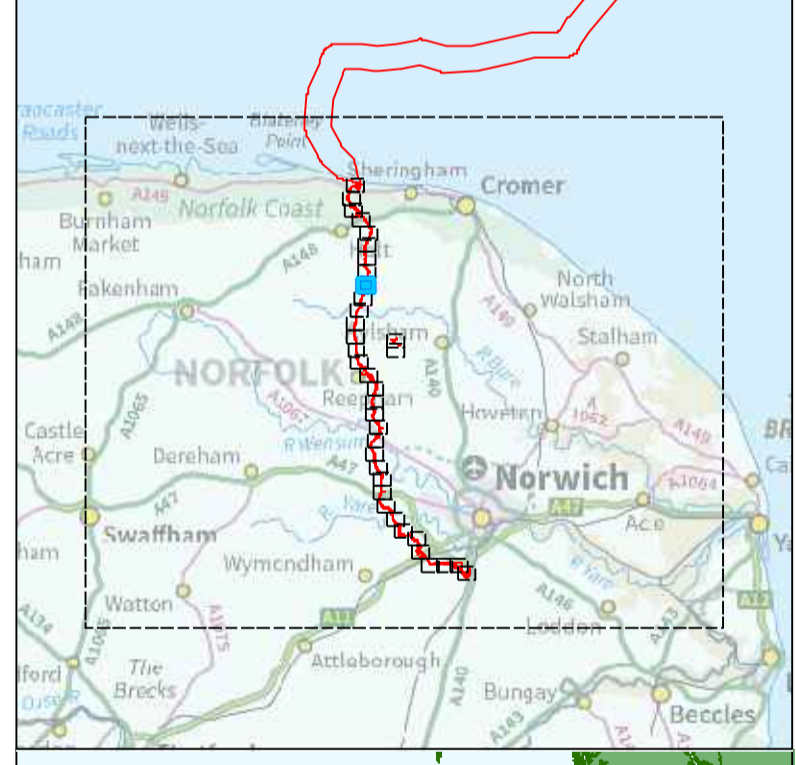
**Hedgerow Notes:**

Important\*: The hedgerow fulfils the criteria for importance set out in the Hedgerow Regulations (1997).

Other\*\*: The hedgerow has been surveyed as part of a field Phase 1 and/or hedgerow ecological survey. It has not been found to be important according to the Hedgerow Regulations (1997).

Unclassified\*\*\*: The presence of these hedgerows has been determined through aerial photography only.

Source:  
© Crown copyright and database rights 2019 Ordnance Survey 0100031673



Coordinate system: British National Grid  
Vertical reference: ODN  
Scale @ A1: 1:2500

REV	REMARK	DATE
00	First Issue	May 2018
01	Second Issue	November 2018
02	Third Issue	January 2019
---	---	---
---	---	---

Hornsea Project Three Offshore Wind Farm  
APPP Regulations Reference: 51201  
Application Document Number: A2.10  
Document no: HOW03APPP09  
Created by: NATHO  
Checked by: RICCR  
Approved by: ANGLUY



# Hornsea Project Three Offshore Wind Farm Tree Preservation Order and Hedgerow Plan Sheet 10 of 36

APPP Regulations Reference: 512(1) Application Document Number: A2.10

## Hornsea Project Three

- Order Limits
- Hedgerows**
- Important hedgerow\*
- Other hedgerow\*\*
- Unclassified hedgerow\*\*\*

### Hedgerow Notes:

Important\*: The hedgerow fulfils the criteria for importance set out in the Hedgerow Regulations (1997).

Other\*\*: The hedgerow has been surveyed as part of a field Phase 1 and/or hedgerow ecological survey. It has not been found to be important according to the Hedgerow Regulations (1997).

Unclassified\*\*\*: The presence of these hedgerows has been determined through aerial photography only.

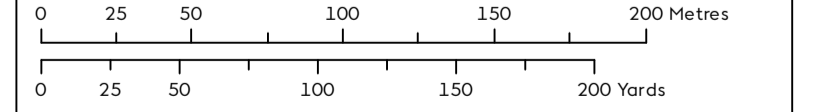
Source:  
© Crown copyright and database rights 2019 Ordnance Survey 0100031673



Coordinate system: British National Grid

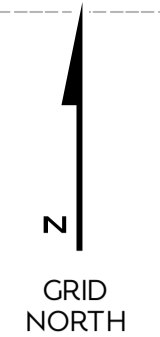
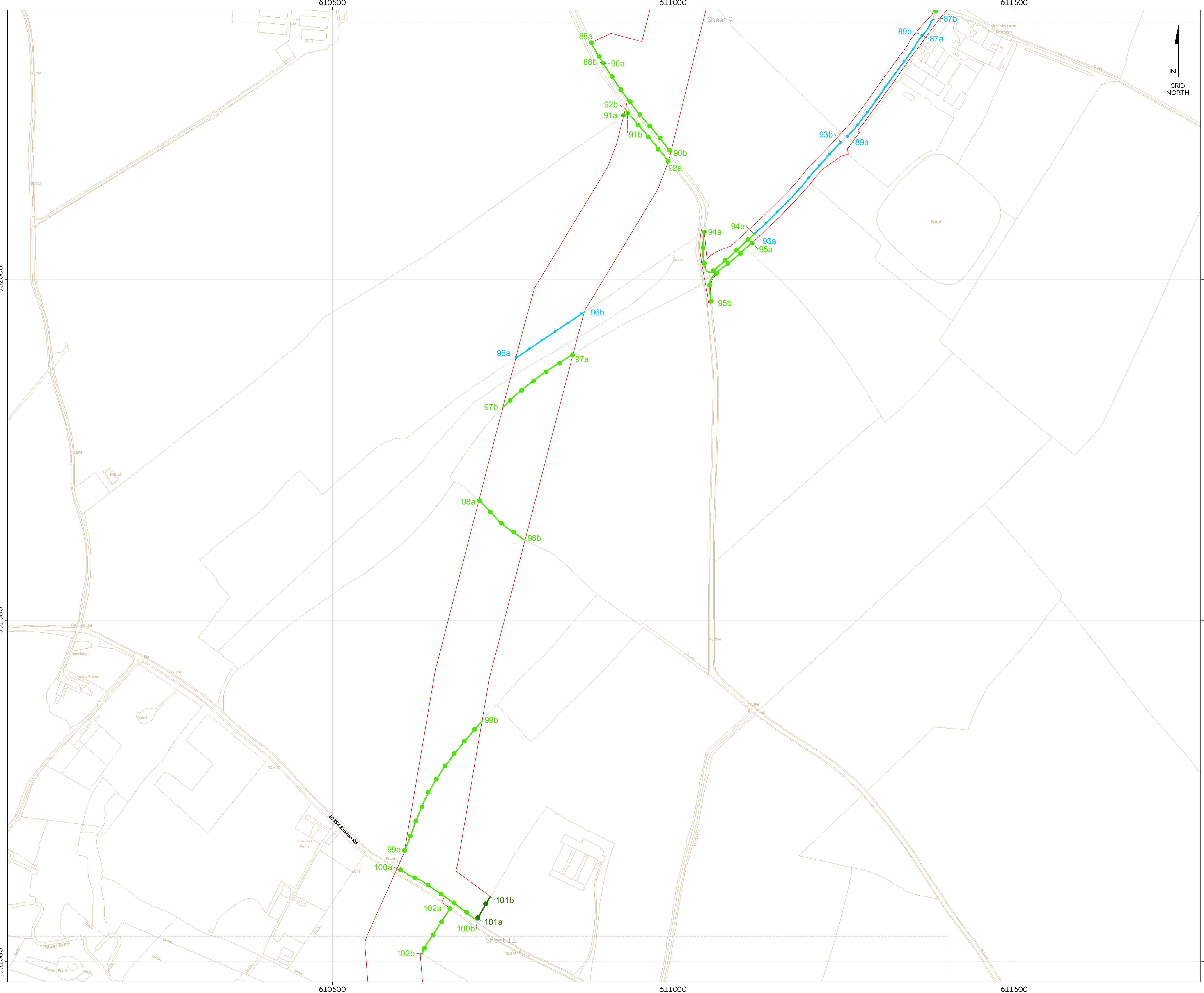
Vertical reference: ODN

Scale @ A1: 1:2500



REV	REMARK	DATE
00	First Issue	May 2018
01	Second Issue	November 2018
02	Third Issue	January 2019
---	---	---
---	---	---

Hornsea Project Three Offshore Wind Farm  
APPP Regulations Reference: 512(1)  
Application Document Number: A2.10  
Document no: HOW03APPP09  
Created by: NATHCO  
Checked by: RICCR  
Approved by: ANGLUY



332000

332000

331500

331500

331000

331000

610500

611000

611500

610500

611000

611500



# Hornsea Project Three Offshore Wind Farm Tree Preservation Order and Hedgerow Plan Sheet 11 of 36

APPP Regulations Reference: 5(2)(b) Application Document Number: A2.10

## Hornsea Project Three

- Order Limits
- Hedgerows**
- Important hedgerow\*
- Other hedgerow\*\*
- Unclassified hedgerow\*\*\*

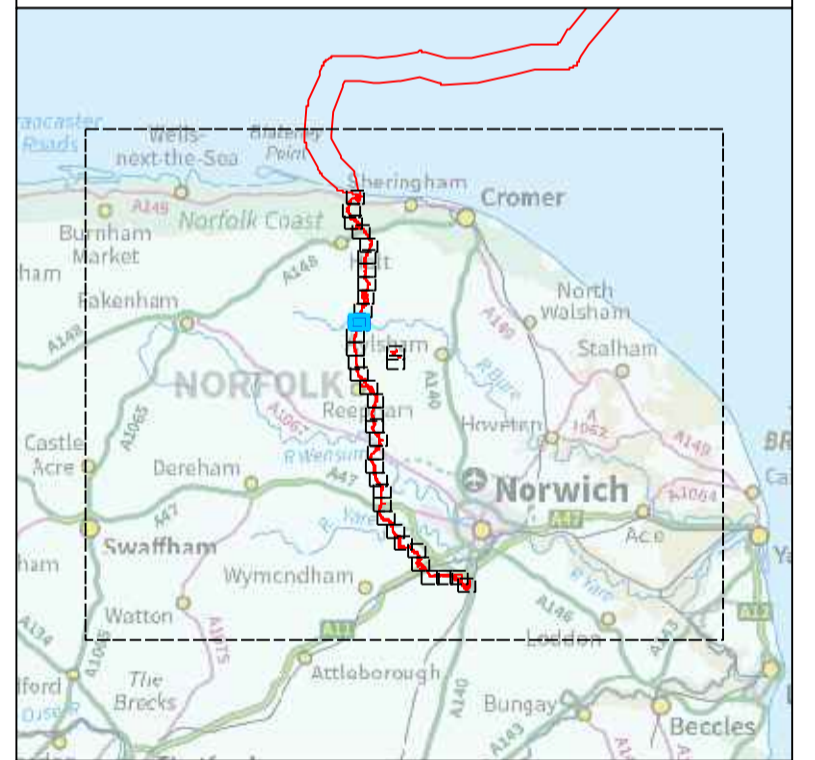
### Hedgerow Notes:

**Important\*:** The hedgerow fulfils the criteria for importance set out in the Hedgerow Regulations (1997).

**Other\*\*:** The hedgerow has been surveyed as part of a field Phase 1 and/or hedgerow ecological survey. It has not been found to be important according to the Hedgerow Regulations (1997).

**Unclassified\*\*\*:** The presence of these hedgerows has been determined through aerial photography only.

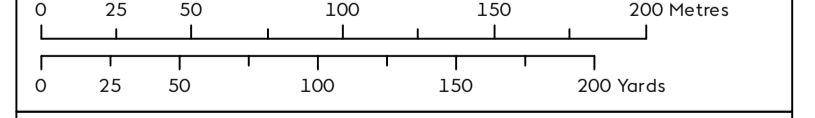
Source:  
© Crown copyright and database rights 2019 Ordnance Survey 0100031673



Coordinate system: British National Grid

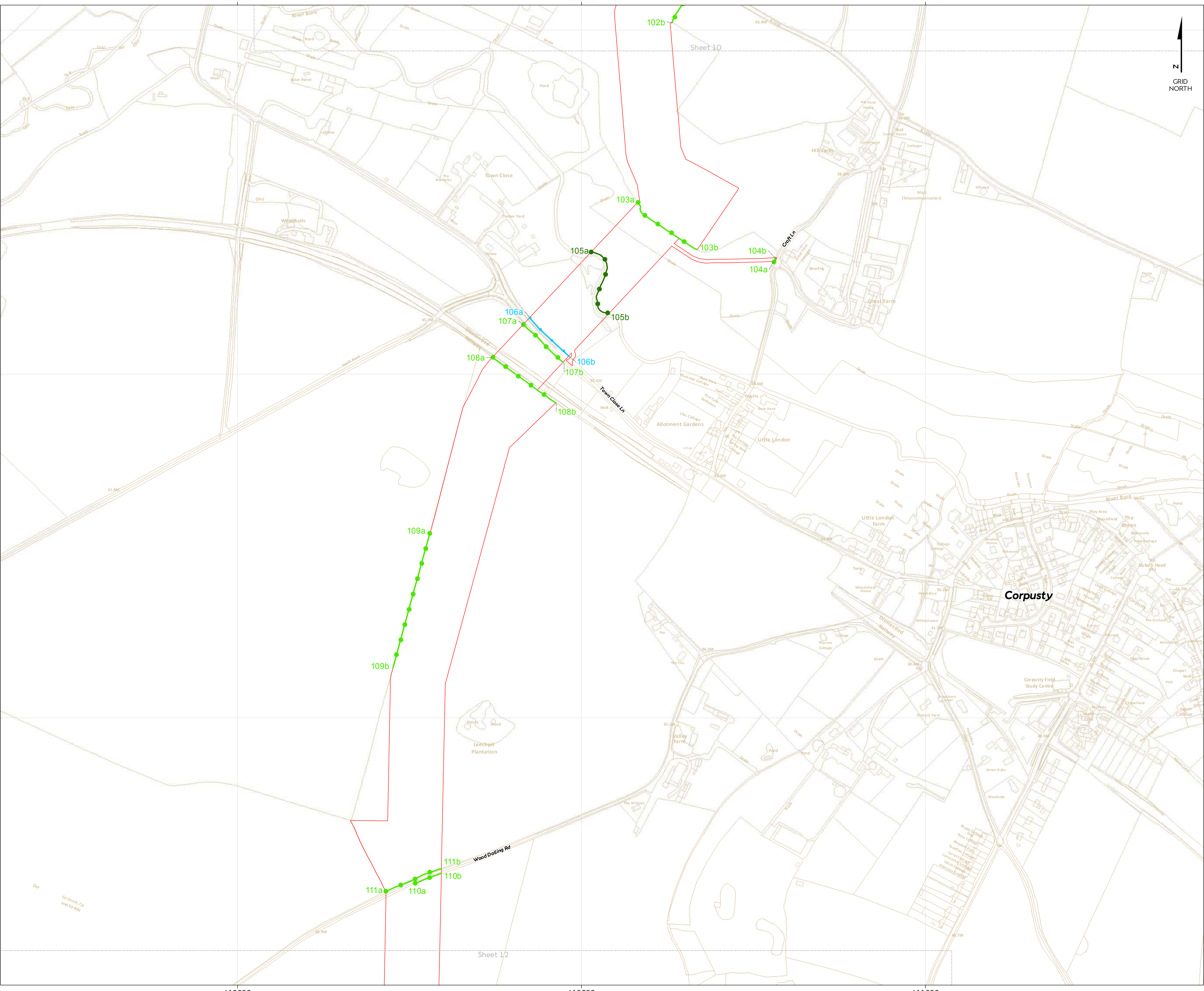
Vertical reference: ODN

Scale @ A1: 1:2500



REV	REMARK	DATE
00	First Issue	May 2018
01	Second Issue	November 2018
02	Third Issue	January 2019
---	---	---
---	---	---

Hornsea Project Three Offshore Wind Farm  
APPP Regulations Reference: 5(2)(b)  
Application Document Number: A2.10  
Document no: HOW-03APPP09  
Created by: NATHO  
Checked by: RICCR  
Approved by: ANGLUY

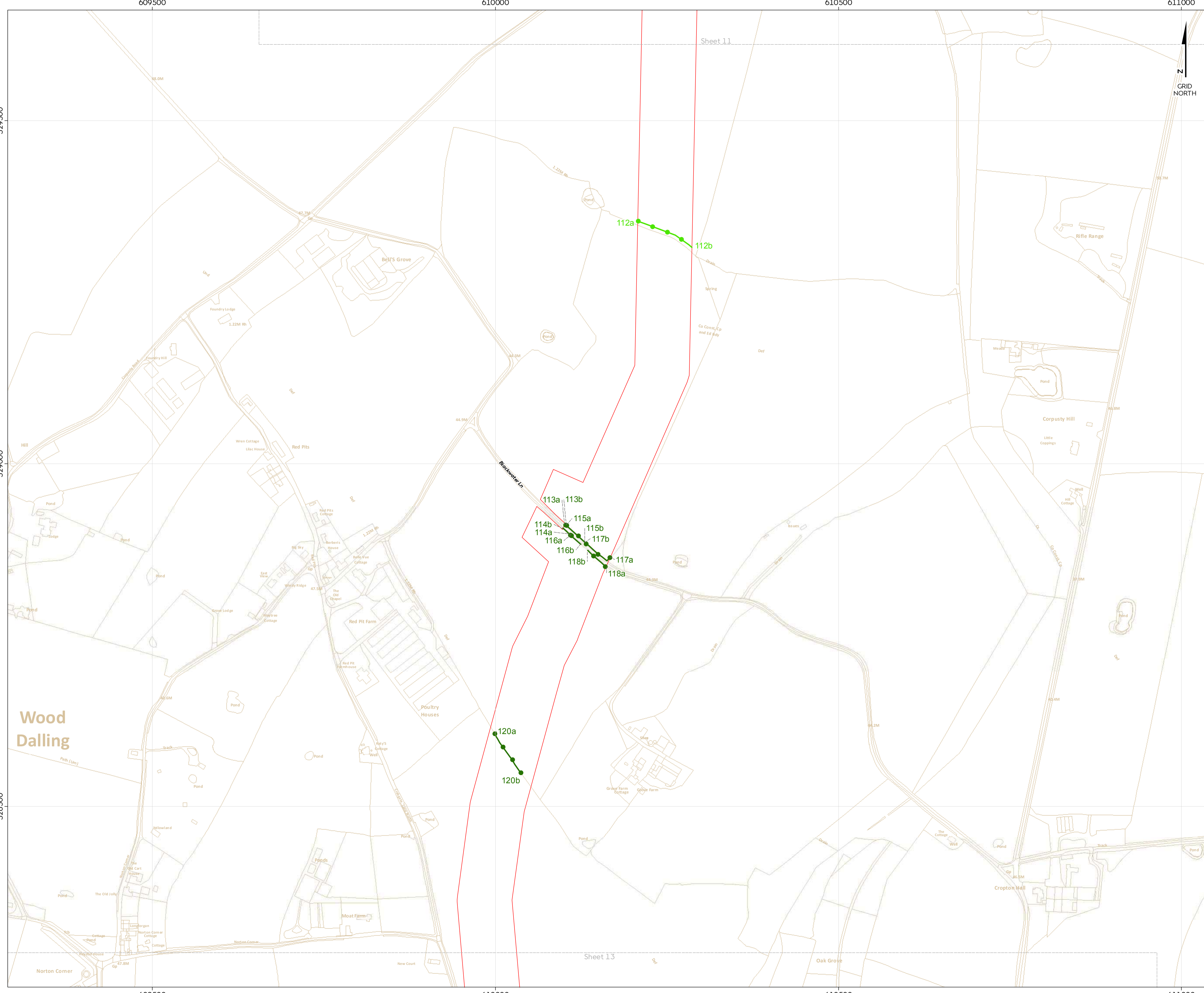


Sheet 10

Sheet 12

Co. Const. Co.  
and ed. bdy.





# Hornsea Project Three Offshore Wind Farm Tree Preservation Order and Hedgerow Plan Sheet 12 of 36

APPF Regulations Reference: 5(2)(b) Application Document Number: A2.10

### Hornsea Project Three

- Order Limits
- Hedgerows
- Important hedgerow\*
- Other hedgerow\*\*

### Hedgerow Notes:

**Important\*:** The hedgerow fulfils the criteria for importance set out in the Hedgerow Regulations (1997).

**Other\*\*:** The hedgerow has been surveyed as part of a field Phase 1 and/or hedgerow ecological survey. It has not been found to be important according to the Hedgerow Regulations (1997).

**Unclassified\*\*\*:** The presence of these hedgerows has been determined through aerial photography only.

Source: © Crown copyright and database rights 2019 Ordnance Survey 0100031673



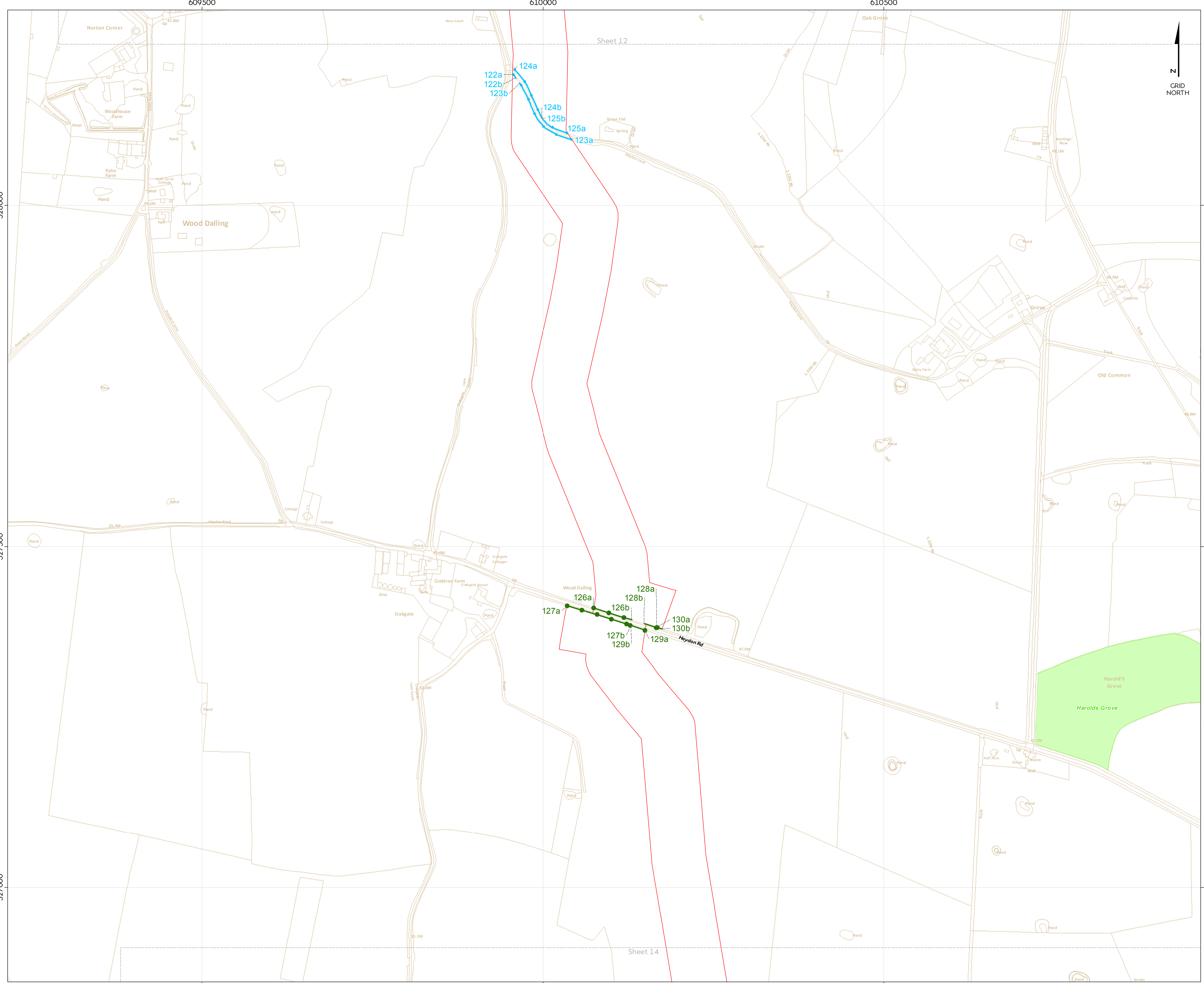
Coordinate system: British National Grid  
Vertical reference: ODN  
Scale @ A1: 1:2500

REV	REMARK	DATE
00	First Issue	May 2018
01	Second Issue	November 2018
02	Third Issue	January 2019
---	---	---
---	---	---

Hornsea Project Three Offshore Wind Farm  
APPF Regulations Reference: 5(2)(b)  
Application Document Number: A2.10  
Document no: HOW/03APP09  
Created by: NATHO  
Checked by: RICCR  
Approved by: ANGLUY







# Hornsea Project Three Offshore Wind Farm Tree Preservation Order and Hedgerow Plan Sheet 13 of 36

APPP Regulations Reference: 5(2)(b) Application Document Number: A2.10

- Hornsea Project Three**
- Order Limits
  - Ancient Woodland
- Hedgerows**
- Important hedgerow\*
  - Unclassified hedgerow\*\*\*

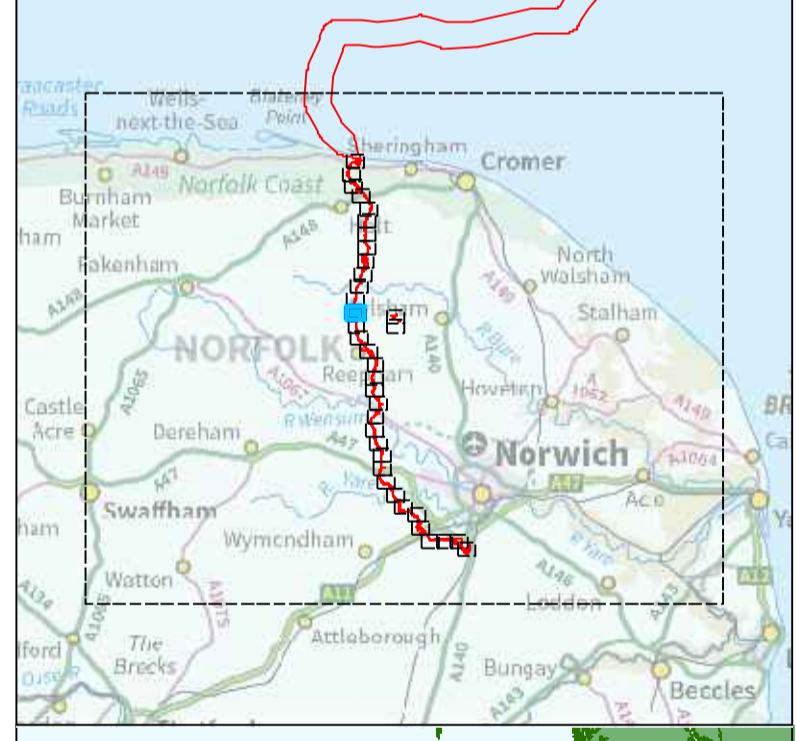
**Hedgerow Notes:**

Important\*: The hedgerow fulfils the criteria for importance set out in the Hedgerow Regulations (1997).

Other\*\*: The hedgerow has been surveyed as part of a field Phase 1 and/or hedgerow ecological survey. It has not been found to be important according to the Hedgerow Regulations (1997).

Unclassified\*\*\*: The presence of these hedgerows has been determined through aerial photography only.

Source:  
© Crown copyright and database rights 2019 Ordnance Survey 0100031673



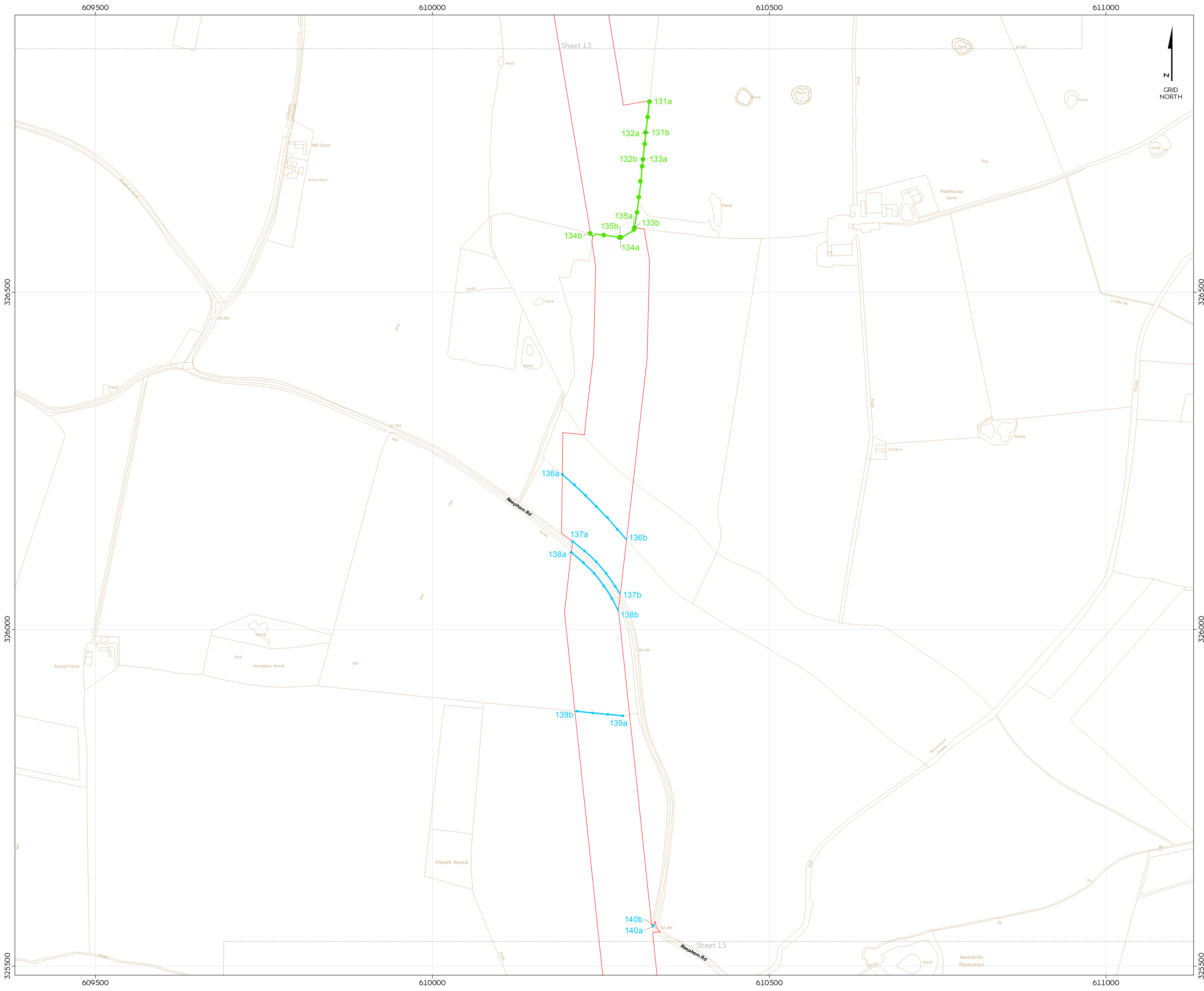
Coordinate system: British National Grid  
Vertical reference: ODN  
Scale @ A1: 1:2500

REV	REMARK	DATE
00	First Issue	May 2018
01	Second Issue	November 2018
02	Third Issue	January 2019
---	---	---
---	---	---

Hornsea Project Three Offshore Wind Farm  
APPP Regulations Reference: 5(2)(b)  
Application Document Number: A2.10  
Document no: HOW03APP09  
Created by: NATHO  
Checked by: RICCR  
Approved by: ANGLUY







# Hornsea Project Three Offshore Wind Farm Tree Preservation Order and Hedgerow Plan Sheet 14 of 36

APPP Regulations Reference: 51201 Application Document Number: A2.10

- Hornsea Project Three**
- Order Limits
  - Hedgerows**
  - Other hedgerow\*\*
  - Unclassified hedgerow\*\*\*

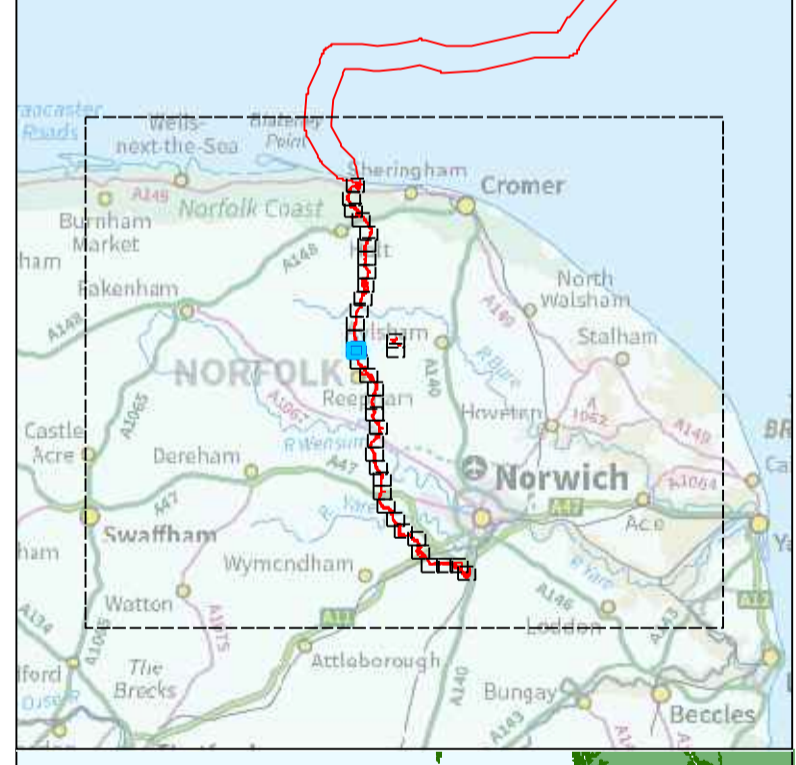
**Hedgerow Notes:**

Important\*: The hedgerow fulfils the criteria for importance set out in the Hedgerow Regulations (1997).

Other\*\*: The hedgerow has been surveyed as part of a field Phase 1 and/or hedgerow ecological survey. It has not been found to be important according to the Hedgerow Regulations (1997).

Unclassified\*\*\*: The presence of these hedgerows has been determined through aerial photography only.

Source:  
© Crown copyright and database rights 2019 Ordnance Survey 0100031673



Coordinate system: British National Grid  
Vertical reference: ODN  
Scale @ A1: 1:2500

REV	REMARK	DATE
00	First Issue	May 2018
01	Second Issue	November 2018
02	Third Issue	January 2019
---	---	---
---	---	---



# Hornsea Project Three Offshore Wind Farm Tree Preservation Order and Hedgerow Plan Sheet 15 of 36

APPF Regulations Reference: 5(2)(b) Application Document Number: A2.10

- Hornsea Project Three**
- Order Limits
  - Hedgerows**
  - Important hedgerow\*
  - Other hedgerow\*\*
  - Unclassified hedgerow\*\*\*

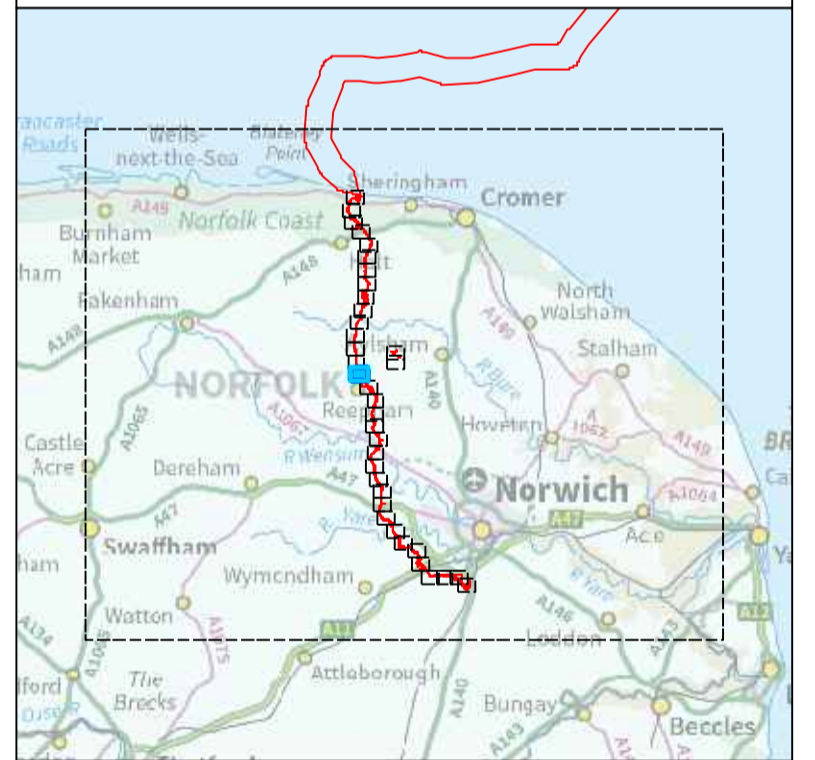
**Hedgerow Notes:**

Important\*: The hedgerow fulfils the criteria for importance set out in the Hedgerow Regulations (1997).

Other\*\*: The hedgerow has been surveyed as part of a field Phase 1 and/or hedgerow ecological survey. It has not been found to be important according to the Hedgerow Regulations (1997).

Unclassified\*\*\*: The presence of these hedgerows has been determined through aerial photography only.

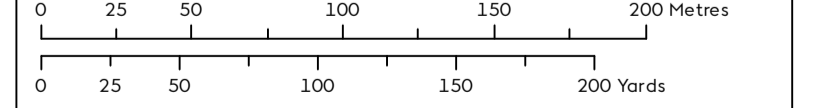
Source:  
© Crown copyright and database rights 2019 Ordnance Survey 0100031673



Coordinate system: British National Grid

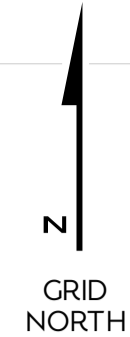
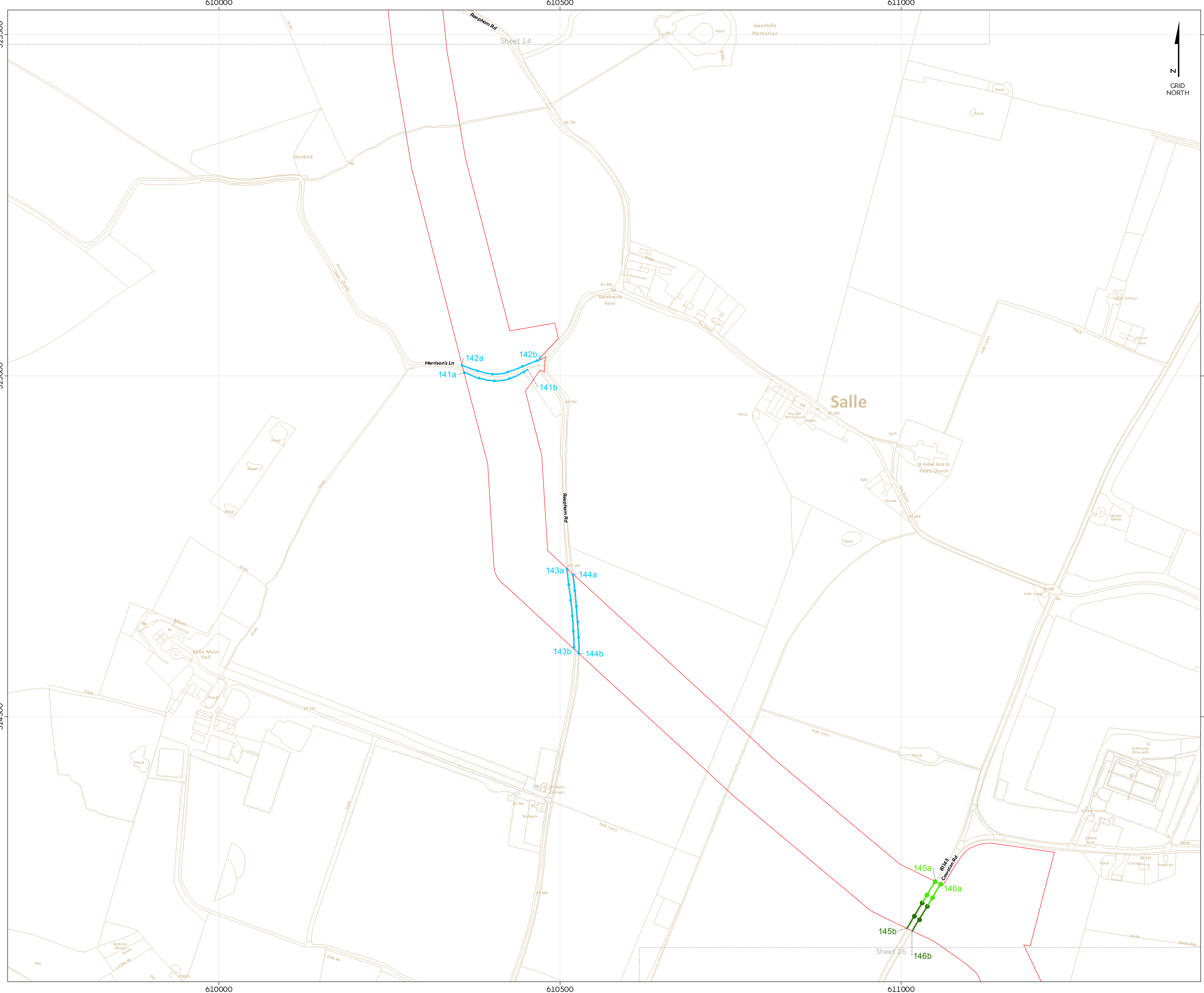
Vertical reference: ODN

Scale @ A1: 1:2500



REV	REMARK	DATE
00	First Issue	May 2018
01	Second Issue	November 2018
02	Third Issue	January 2019
---	---	---
---	---	---

Hornsea Project Three Offshore Wind Farm  
APPF Regulations Reference: 5(2)(b)  
Application Document Number: A2.10  
Document no: HOW/03APP/09  
Created by: NATHO  
Checked by: RICCR  
Approved by: ANGLUY



325500  
325000  
324500

610000 610500 611000

Sheet 14

Sheet 16

Salle

Merrison's Ln

Reepham Rd

Birk's Concession Rd

Dunkirk

Catchhouse Farm

St Peter And St Paul's Church

Salle Moor Hall

Walgate

Islehouse (Disused)

Bottom Wood Drain

Ward Bdy

Ward Bdy

Ward Bdy

610000

610500

611000



# Hornsea Project Three Offshore Wind Farm Tree Preservation Order and Hedgerow Plan Sheet 16 of 36

APPF Regulations Reference: 5(2)(b) Application Document Number: A2.10

## Hornsea Project Three

- Order Limits
- Other hedgerow\*\*
- Unclassified hedgerow\*\*\*

### Hedgerow Notes:

Important\*: The hedgerow fulfils the criteria for importance set out in the Hedgerow Regulations (1997).

Other\*\*: The hedgerow has been surveyed as part of a field Phase 1 and/or hedgerow ecological survey. It has not been found to be important according to the Hedgerow Regulations (1997).

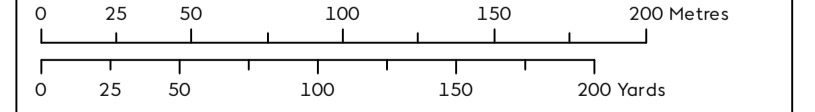
Unclassified\*\*\*: The presence of these hedgerows has been determined through aerial photography only.

Source:  
© Crown copyright and database rights 2019 Ordnance Survey 0100031673



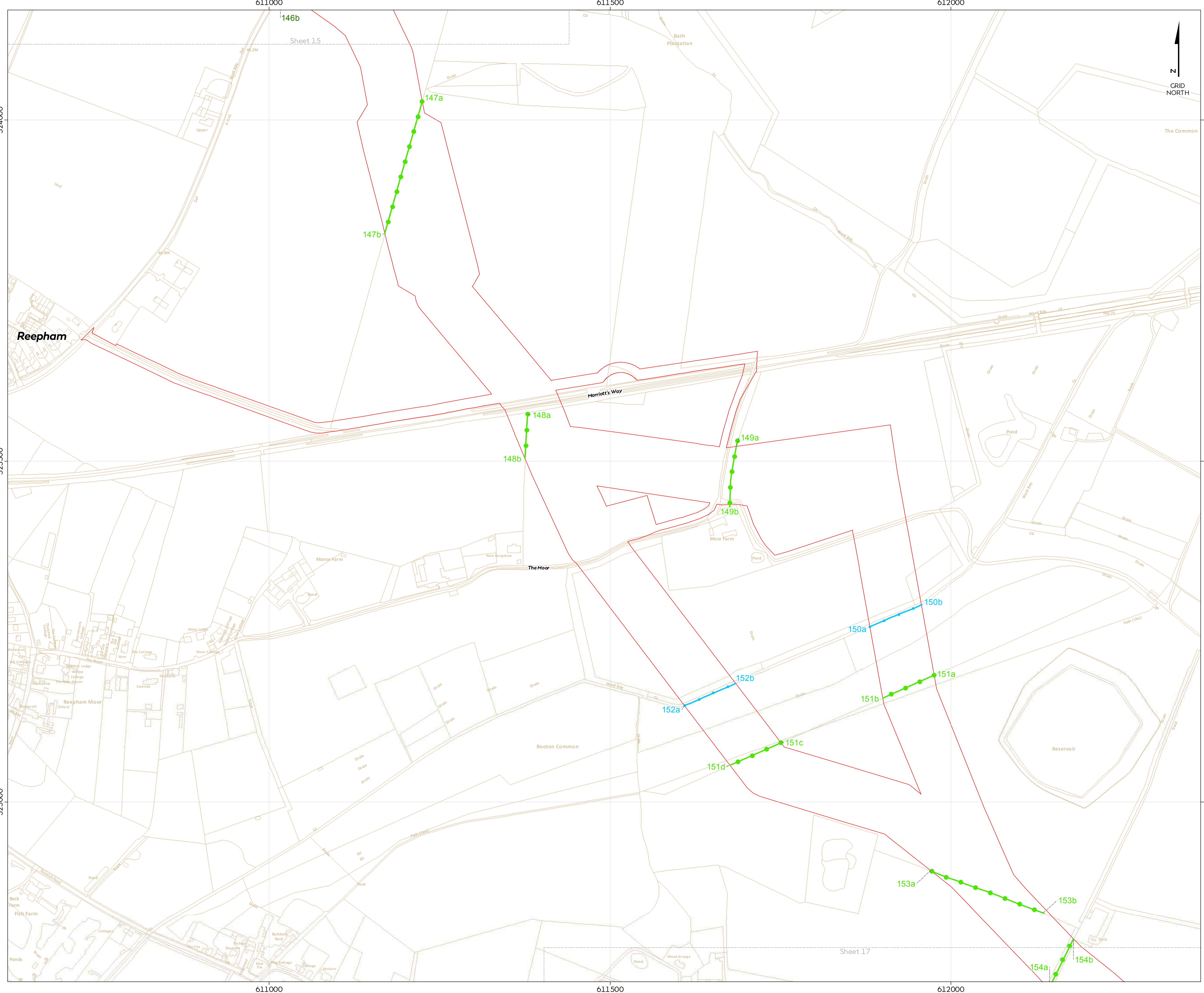
Coordinate system: British National Grid  
Vertical reference: ODN

Scale @ A1: 1:2500



REV	REMARK	DATE
00	First Issue	May 2018
01	Second Issue	November 2018
02	Third Issue	January 2019
...	...	...
...	...	...

Hornsea Project Three Offshore Wind Farm  
APPF Regulations Reference: 5(2)(b)  
Application Document Number: A2.10  
Document no: HOW/03APP09  
Created by: NATHCO  
Checked by: RICCR  
Approved by: ANGLUY



324000  
323500  
323000

324000  
323500  
323000

611000

611500

612000

611000

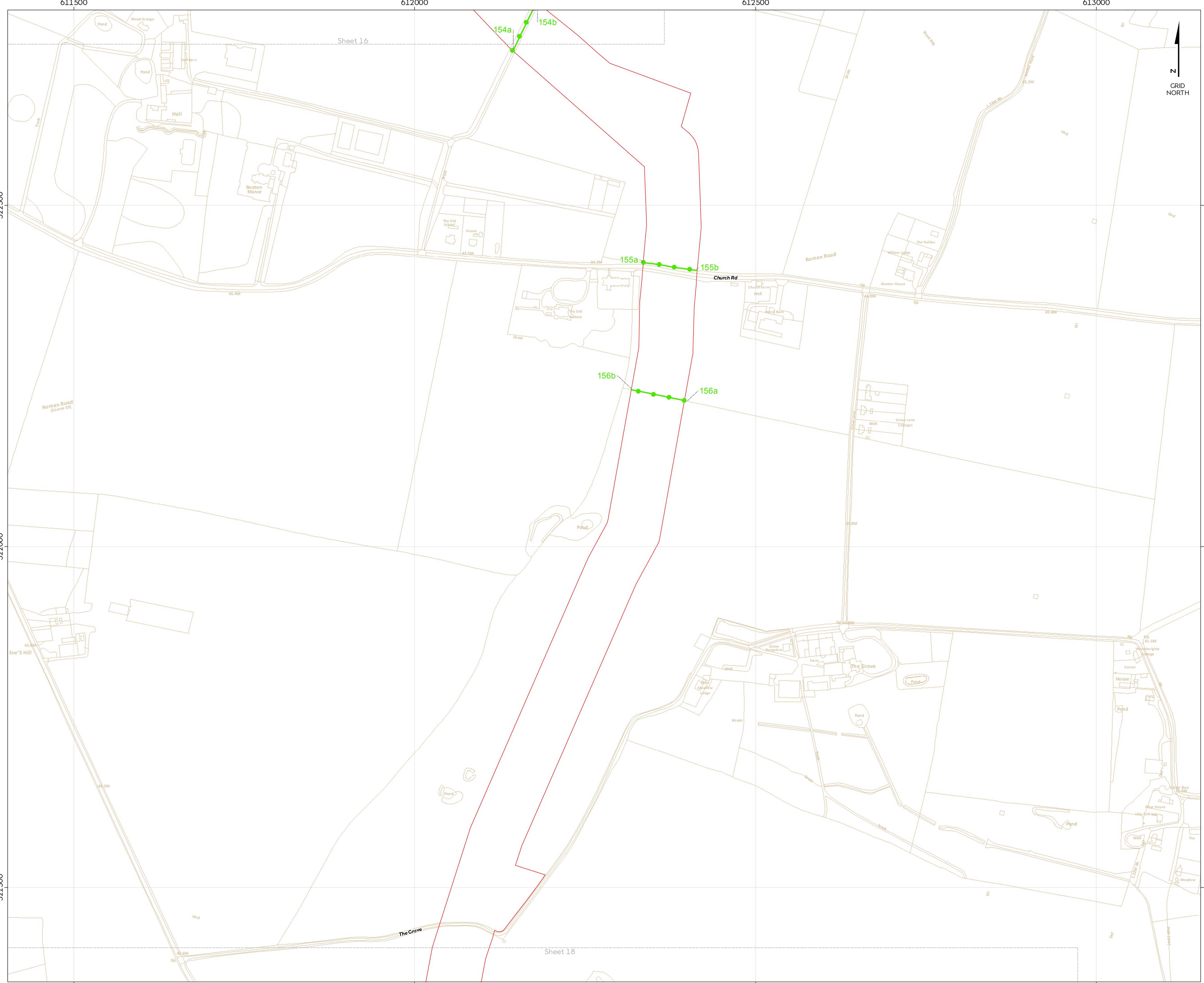
611500

612000

Sheet 15

Sheet 17





# Hornsea Project Three Offshore Wind Farm Tree Preservation Order and Hedgerow Plan Sheet 17 of 36

APPP Regulations Reference: 5(2)(b) Application Document Number: A2.10

- Hornsea Project Three**
- Order Limits
  - Hedgerows**
  - Other hedgerow\*\*

**Hedgerow Notes:**

**Important\*:** The hedgerow fulfils the criteria for importance set out in the Hedgerow Regulations (1997).

**Other\*\*:** The hedgerow has been surveyed as part of a field Phase 1 and/or hedgerow ecological survey. It has not been found to be important according to the Hedgerow Regulations (1997).

**Unclassified\*\*\*:** The presence of these hedgerows has been determined through aerial photography only.

Source:  
© Crown copyright and database rights 2019 Ordnance Survey 0100031673



Coordinate system: British National Grid  
Vertical reference: ODN  
Scale @ A1: 1:2500

REV	REMARK	DATE
00	First Issue	May 2018
01	Second Issue	November 2018
02	Third Issue	January 2019
...	...	...
...	...	...

Hornsea Project Three Offshore Wind Farm  
APPP Regulations Reference: 5(2)(b)  
Application Document Number: A2.10  
Document no: HOW03APPRO9  
Created by: NATHCO  
Checked by: RICCR  
Approved by: ANGLUY





611500

612000

612500

Sheet 17

Sheet 19



# Hornsea Project Three Offshore Wind Farm Tree Preservation Order and Hedgerow Plan Sheet 18 of 36

APPF Regulations Reference: 51201 Application Document Number: A2.10

### Hornsea Project Three

- Order Limits
- Unclassified hedgerow\*\*\*

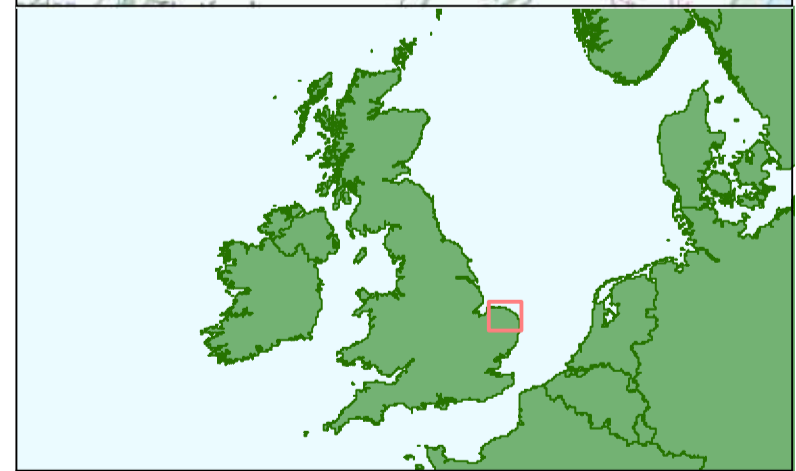
### Hedgerow Notes:

**Important\***: The hedgerow fulfils the criteria for importance set out in the Hedgerow Regulations (1997).

**Other\*\***: The hedgerow has been surveyed as part of a field Phase 1 and/or hedgerow ecological survey. It has not been found to be important according to the Hedgerow Regulations (1997).

**Unclassified\*\*\***: The presence of these hedgerows has been determined through aerial photography only.

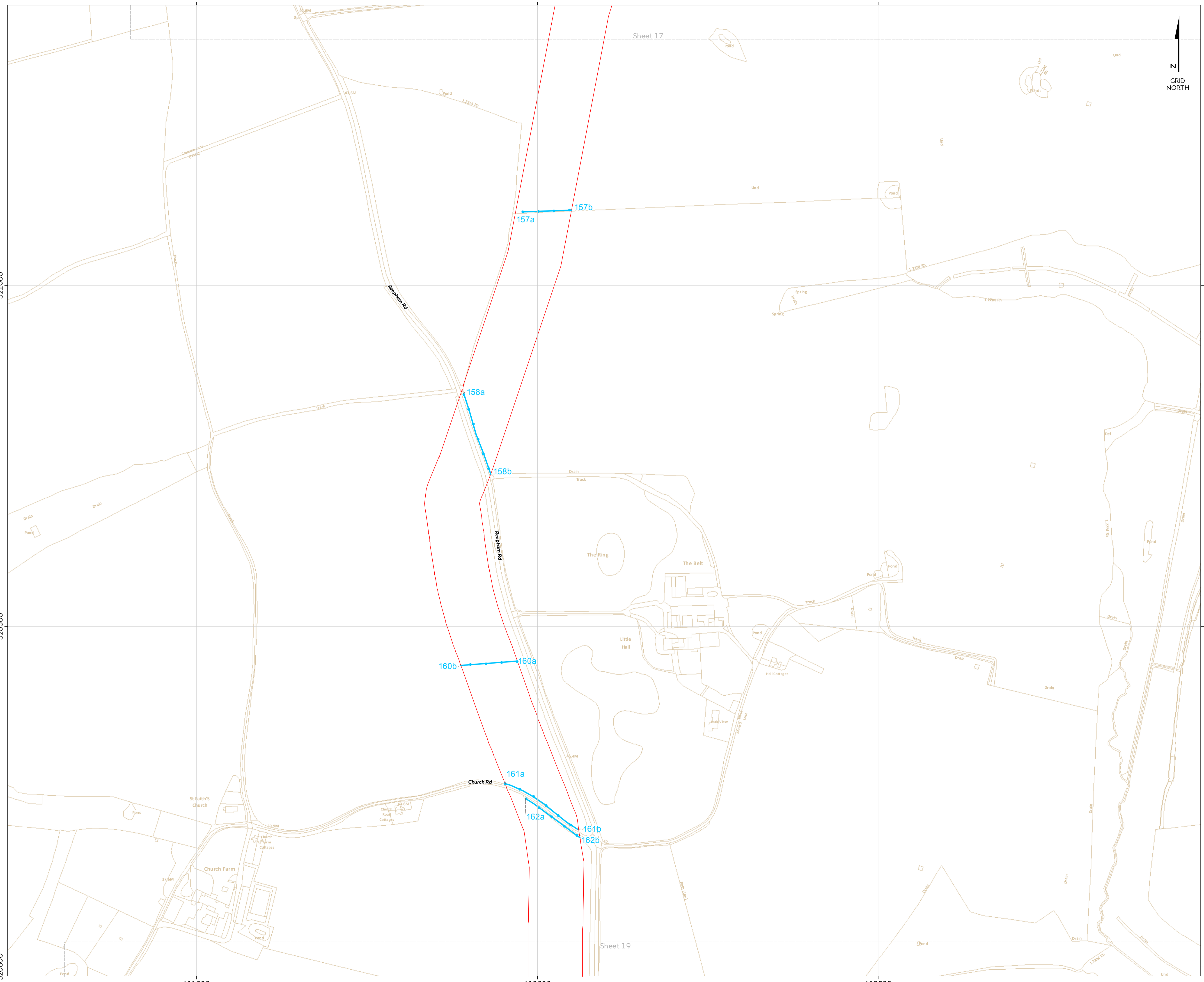
Source: © Crown copyright and database rights 2019 Ordnance Survey 0100031673



Coordinate system: British National Grid  
Vertical reference: ODN  
Scale @ A1: 1:2500

REV	REMARK	DATE
00	First Issue	May 2018
01	Second Issue	November 2018
02	Third Issue	January 2019
---	---	---
---	---	---

Hornsea Project Three Offshore Wind Farm  
APPF Regulations Reference: 51201  
Application Document Number: A2.10  
Document no: HOW/03APP09  
Created by: NATHO  
Checked by: RICCR  
Approved by: ANGLUY



321000

321000

320500

320500

320000

320000

611500

612000

612500



# Hornsea Project Three Offshore Wind Farm Tree Preservation Order and Hedgerow Plan Sheet 19 of 36

APPP Regulations Reference: 51201 Application Document Number: A2.10

## Hornsea Project Three

- Order Limits
- Hedgerows**
- Other hedgerow\*\*
- Unclassified hedgerow\*\*\*

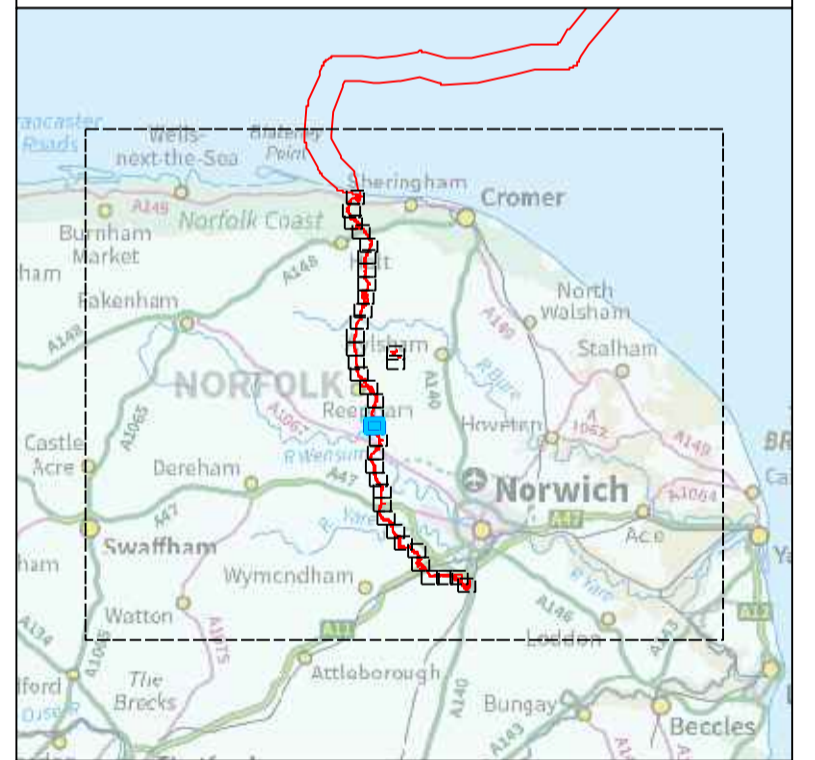
### Hedgerow Notes:

Important\*: The hedgerow fulfils the criteria for importance set out in the Hedgerow Regulations (1997).

Other\*\*: The hedgerow has been surveyed as part of a field Phase 1 and/or hedgerow ecological survey. It has not been found to be important according to the Hedgerow Regulations (1997).

Unclassified\*\*\*: The presence of these hedgerows has been determined through aerial photography only.

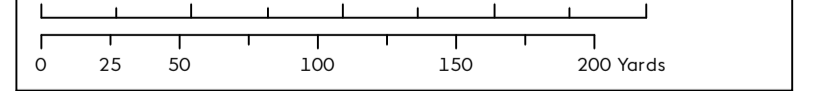
Source:  
© Crown copyright and database rights 2019 Ordnance Survey 0100031673



Coordinate system: British National Grid

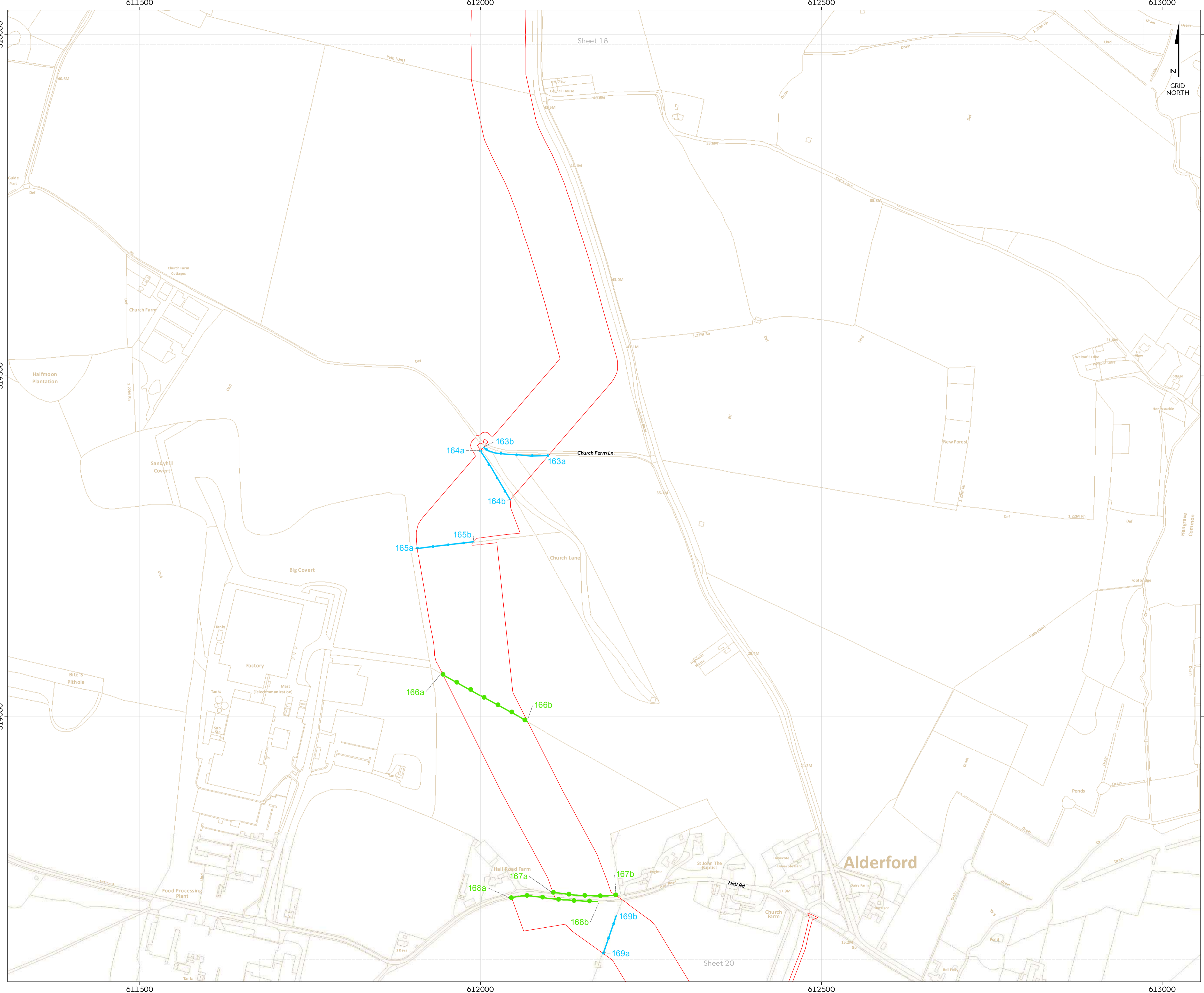
Vertical reference: ODN

Scale @ A1: 1:2500



REV	REMARK	DATE
00	First Issue	May 2018
01	Second Issue	November 2018
02	Third Issue	January 2019
---	---	---
---	---	---

Hornsea Project Three Offshore Wind Farm  
APPP Regulations Reference: 51201  
Application Document Number: A2.10  
Document no: HOW/03APPO9  
Created by: NATHCO  
Checked by: RICCR  
Approved by: ANGLUY



320000  
319500  
319000  
611500  
612000  
612500  
613000

320000  
319500  
319000  
611500  
612000  
612500  
613000

Sheet 18

Sheet 20



Alderford

Church Farm Cottages  
Church Farm

Sandyhill Covert

Big Covert

Factory  
Mast (Telecommunication)

Food Processing Plant

Hall Road Farm

St John The Baptist

Dovecot Barn

Church Farm

164a

163b

163a

164b

165a

165b

166a

166b

168a

167a

167b

168b

169b

169a

Church Farm Ln

Church Lane

Holt Rd

Church Farm

Church House

New Forest

Worben's Lake

Worben's Lake

Worben's Lake

Worben's Lake

Worben's Lake

Worben's Lake

Worben's Lake

Worben's Lake

Worben's Lake

Worben's Lake

Worben's Lake

Worben's Lake

Worben's Lake

Worben's Lake

Worben's Lake

Worben's Lake

Worben's Lake

Worben's Lake

Worben's Lake

Worben's Lake

Worben's Lake

Worben's Lake

Worben's Lake

Worben's Lake

Worben's Lake

Worben's Lake

Worben's Lake

Worben's Lake

Worben's Lake

Worben's Lake

Worben's Lake

Worben's Lake

Worben's Lake

Worben's Lake

Worben's Lake

Worben's Lake

Worben's Lake

Worben's Lake

Worben's Lake

Worben's Lake

Worben's Lake

Worben's Lake

Worben's Lake

Worben's Lake

Worben's Lake

Worben's Lake

Worben's Lake

Worben's Lake

Worben's Lake

Worben's Lake

Worben's Lake

Worben's Lake

Worben's Lake

Worben's Lake

Worben's Lake

Worben's Lake

Worben's Lake

Worben's Lake

Worben's Lake

Worben's Lake

Worben's Lake

Worben's Lake

Worben's Lake

Worben's Lake

Worben's Lake

Worben's Lake

Worben's Lake

Worben's Lake

Worben's Lake

Worben's Lake

Worben's Lake

Worben's Lake

Worben's Lake

Worben's Lake

Worben's Lake

Worben's Lake

Worben's Lake

Worben's Lake

Worben's Lake

Worben's Lake

Worben's Lake

Worben's Lake

Worben's Lake

Worben's Lake

Worben's Lake

Worben's Lake

Worben's Lake

Worben's Lake

Worben's Lake

Worben's Lake

Worben's Lake

Worben's Lake

Worben's Lake

Worben's Lake

Worben's Lake

Worben's Lake

Worben's Lake

Worben's Lake

Worben's Lake

Worben's Lake

Worben's Lake

Worben's Lake

Worben's Lake

Worben's Lake

Worben's Lake

Worben's Lake

Worben's Lake

Worben's Lake

Worben's Lake

Worben's Lake

Worben's Lake

Worben's Lake

Worben's Lake

Worben's Lake

Worben's Lake

Worben's Lake

Worben's Lake

Worben's Lake

Worben's Lake

Worben's Lake

Worben's Lake

Worben's Lake

Worben's Lake

Worben's Lake

Worben's Lake

Worben's Lake

Worben's Lake

Worben's Lake

Worben's Lake

Worben's Lake

Worben's Lake

Worben's Lake

Worben's Lake

Worben's Lake

Worben's Lake

Worben's Lake

Worben's Lake

Worben's Lake

Worben's Lake

Worben's Lake

Worben's Lake

Worben's Lake

Worben's Lake

Worben's Lake

Worben's Lake

Worben's Lake

Worben's Lake

Worben's Lake

Worben's Lake

Worben's Lake

Worben's Lake

Worben's Lake

Worben's Lake

Worben's Lake

Worben's Lake

Worben's Lake

Worben's Lake

Worben's Lake

Worben's Lake

Worben's Lake

Worben's Lake

Worben's Lake

Worben's Lake

Worben's Lake

Worben's Lake

Worben's Lake

Worben's Lake

Worben's Lake

Worben's Lake

Worben's Lake

Worben's Lake

Worben's Lake

Worben's Lake

Worben's Lake

Worben's Lake

Worben's Lake

Worben's Lake

Worben's Lake

Worben's Lake

Worben's Lake

Worben's Lake

Worben's Lake

Worben's Lake

Worben's Lake

Worben's Lake

Worben's Lake

Worben's Lake

Worben's Lake

Worben's Lake

Worben's Lake

Worben's Lake

Worben's Lake

Worben's Lake

Worben's Lake

Worben's Lake

Worben's Lake

Worben's Lake

Worben's Lake

Worben's Lake

Worben's Lake

Worben's Lake

Worben's Lake

Worben's Lake

Worben's Lake

Worben's Lake

Worben's Lake

Worben's Lake

Worben's Lake

Worben's Lake

Worben's Lake

Worben's Lake

Worben's Lake

Worben's Lake

Worben's Lake

Worben's Lake



612000

612500

613000

Sheet 19

170a

170b

171a

171b

172a

172b

173a

174a

173b

174b

176b

178a

177a

177b

176a

178b

175b

175a

GRID NORTH

# Hornsea Project Three Offshore Wind Farm Tree Preservation Order and Hedgerow Plan Sheet 20 of 36

APFP Regulations Reference: 51201 Application Document Number: A2.10

## Hornsea Project Three

- Order Limits
- Tree Preservation Order
- Hedgerows**
  - Important hedgerow\*
  - Other hedgerow\*\*
  - Unclassified hedgerow\*\*\*

### Hedgerow Notes:

Important\*: The hedgerow fulfils the criteria for importance set out in the Hedgerow Regulations (1997).

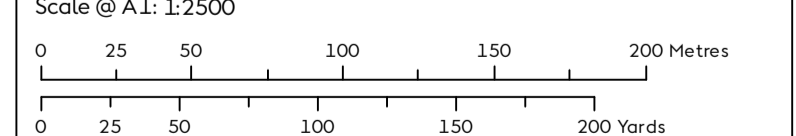
Other\*\*: The hedgerow has been surveyed as part of a field Phase 1 and/or hedgerow ecological survey. It has not been found to be important according to the Hedgerow Regulations (1997).

Unclassified\*\*\*: The presence of these hedgerows has been determined through aerial photography only.

Source: © Crown copyright and database rights 2019 Ordnance Survey 0100031673



Coordinate system: British National Grid  
Vertical reference: ODN  
Scale @ A1: 1:2500



REV	REMARK	DATE
00	First Issue	May 2018
01	Second Issue	November 2018
02	Third Issue	January 2019
...	...	...
...	...	...

Hornsea Project Three Offshore Wind Farm  
APFP Regulations Reference: 51201  
Application Document Number: A2.10  
Document no: HOW 03APFP09  
Created by: NATHO  
Checked by: RICCR  
Approved by: ANGLUY



612000

612500

613000

Sheet 21

Morton

318500

318000

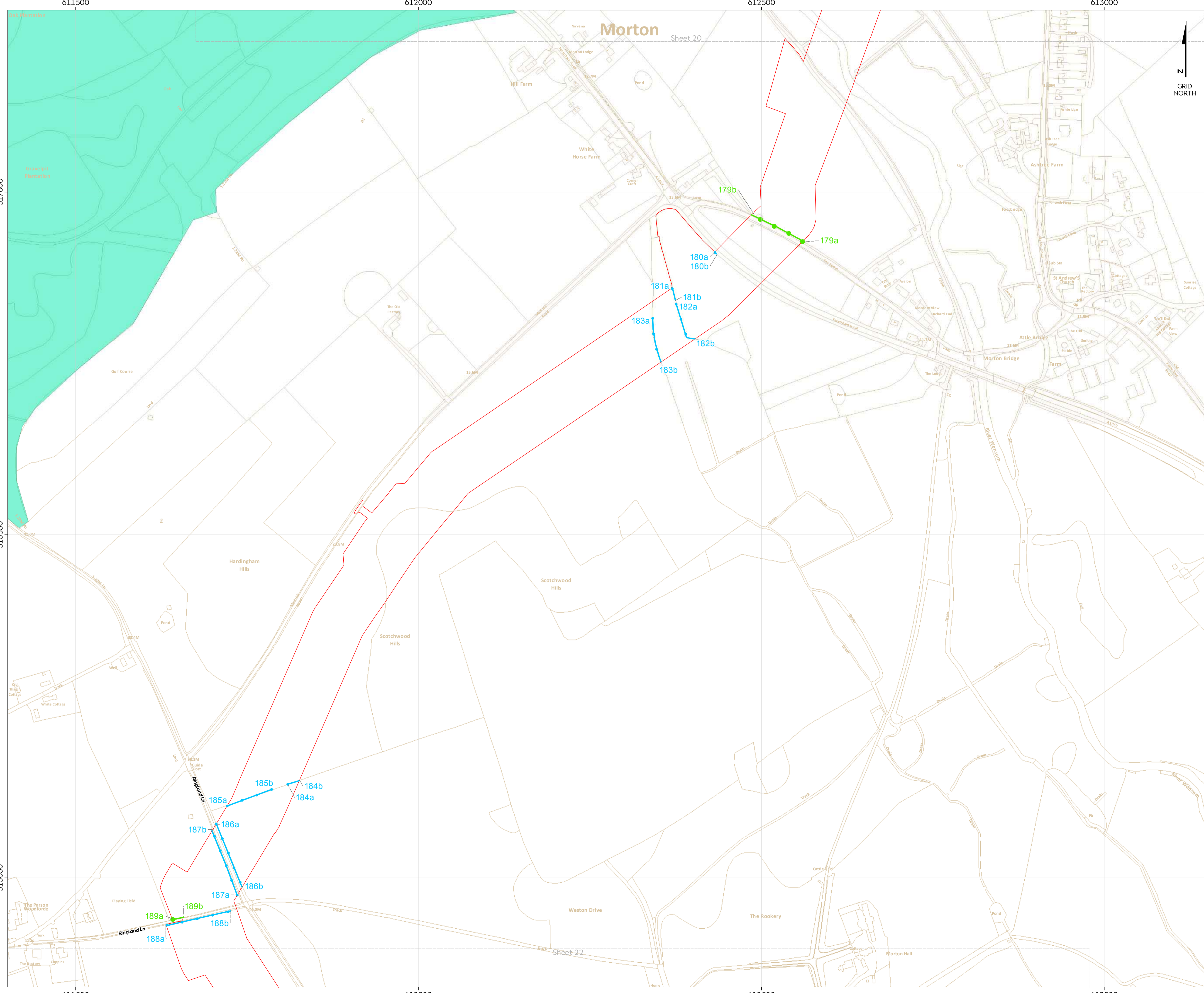
317500

318500

318000

317500





# Hornsea Project Three Offshore Wind Farm Tree Preservation Order and Hedgerow Plan Sheet 21 of 36

APP Regulations Reference: 5(2)(1) Application Document Number: A2.10

- Hornsea Project Three**
- Order Limits
  - Tree Preservation Order
- Hedgerows**
- Other hedgerow\*\*
  - Unclassified hedgerow\*\*\*

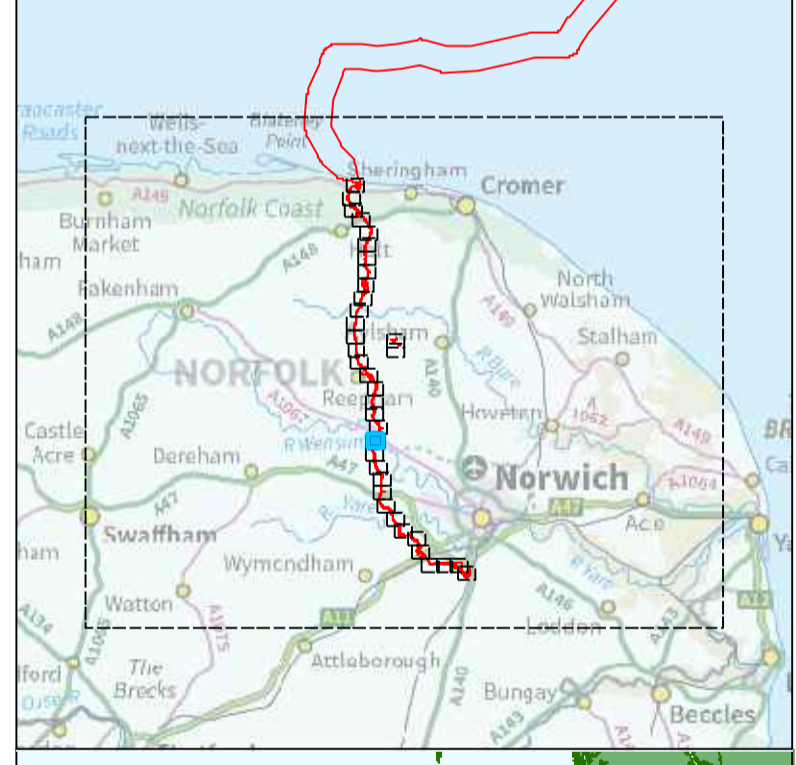
**Hedgerow Notes:**

Important\*: The hedgerow fulfils the criteria for importance set out in the Hedgerow Regulations (1997).

Other\*\*: The hedgerow has been surveyed as part of a field Phase 1 and/or hedgerow ecological survey. It has not been found to be important according to the Hedgerow Regulations (1997).

Unclassified\*\*\*: The presence of these hedgerows has been determined through aerial photography only.

Source:  
© Crown copyright and database rights 2019 Ordnance Survey 0100031673



Coordinate system: British National Grid  
Vertical reference: ODN  
Scale @ A1: 1:2500

REV	REMARK	DATE
00	First Issue	May 2018
01	Second Issue	November 2018
02	Third Issue	January 2019
---	---	---
---	---	---







# Hornsea Project Three Offshore Wind Farm Tree Preservation Order and Hedgerow Plan Sheet 23 of 36

APPP Regulations Reference: 512(1) Application Document Number: A2.10

- Hornsea Project Three**
- Order Limits
  - Tree Preservation Order
  - Ancient Woodland
- Hedgerows**
- Other hedgerow\*\*
  - Unclassified hedgerow\*\*\*

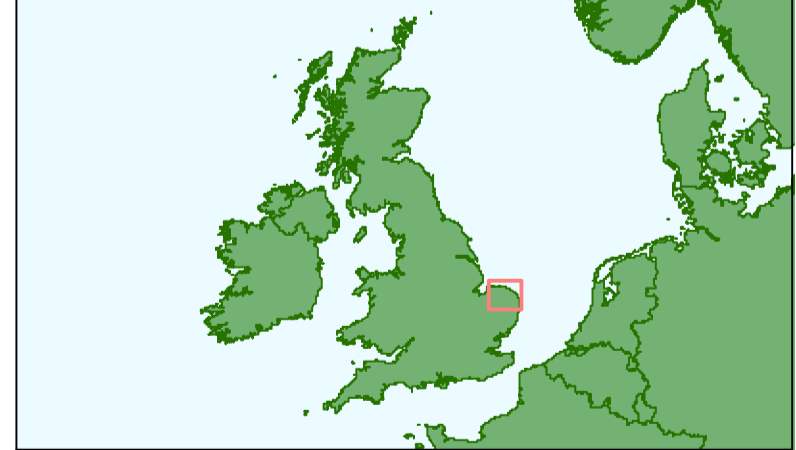
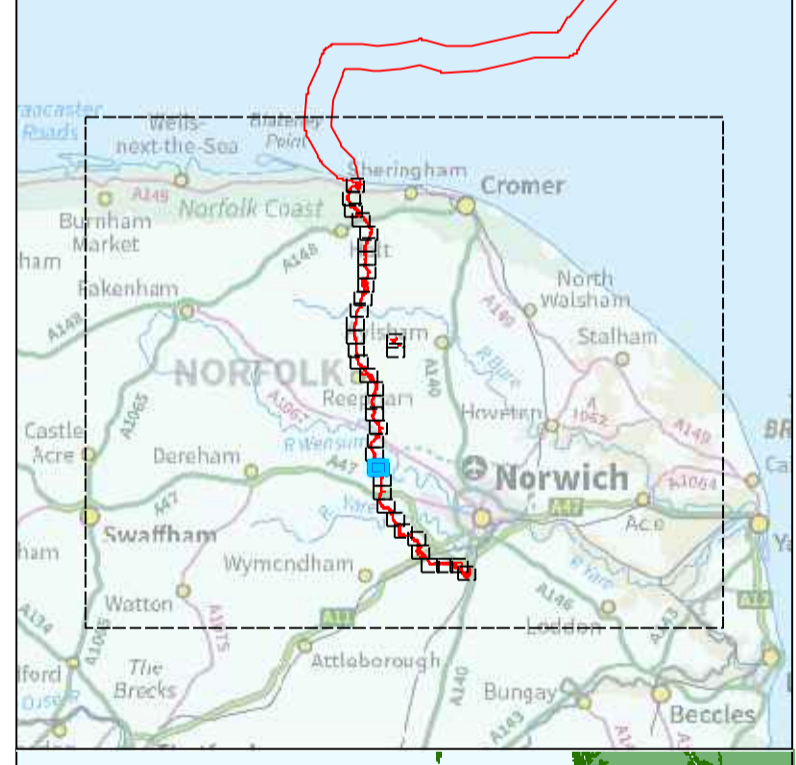
**Hedgerow Notes:**

Important\*: The hedgerow fulfils the criteria for importance set out in the Hedgerow Regulations (1997).

Other\*\*: The hedgerow has been surveyed as part of a field Phase 1 and/or hedgerow ecological survey. It has not been found to be important according to the Hedgerow Regulations (1997).

Unclassified\*\*\*: The presence of these hedgerows has been determined through aerial photography only.

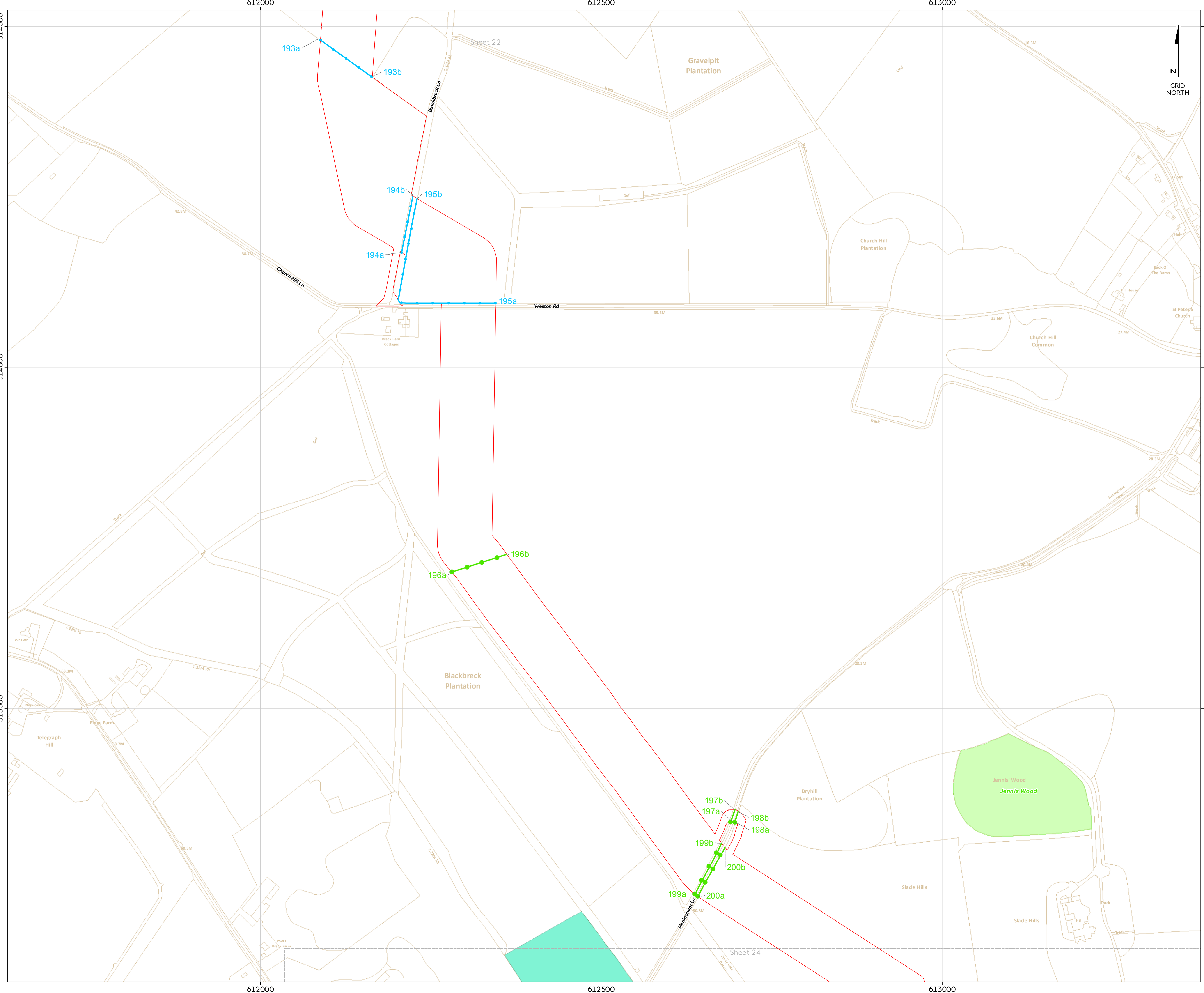
Source:  
© Crown copyright and database rights 2019 Ordnance Survey 0100031673



Coordinate system: British National Grid  
Vertical reference: ODN  
Scale @ A1: 1:2500

REV	REMARK	DATE
00	First Issue	May 2018
01	Second Issue	November 2018
02	Third Issue	January 2019
---	---	---
---	---	---

Hornsea Project Three Offshore Wind Farm  
APPP Regulations Reference: 512(1)  
Application Document Number: A2.10  
Document no: HOW03APPO9  
Created by: NATHO  
Checked by: RICCR  
Approved by: ANGLUY



314500  
314000  
313500

314500  
314000  
313500

612000

612500

613000

612000

612500

613000

Sheet 22

Sheet 24



# Hornsea Project Three Offshore Wind Farm Tree Preservation Order and Hedgerow Plan Sheet 24 of 36

APPP Regulations Reference: 512(8) Application Document Number: A2.10

## Hornsea Project Three

- Order Limits
  - Tree Preservation Order
  - Ancient Woodland
- Hedgerows**
- Important hedgerow\*
  - Other hedgerow\*\*
  - Unclassified hedgerow\*\*\*

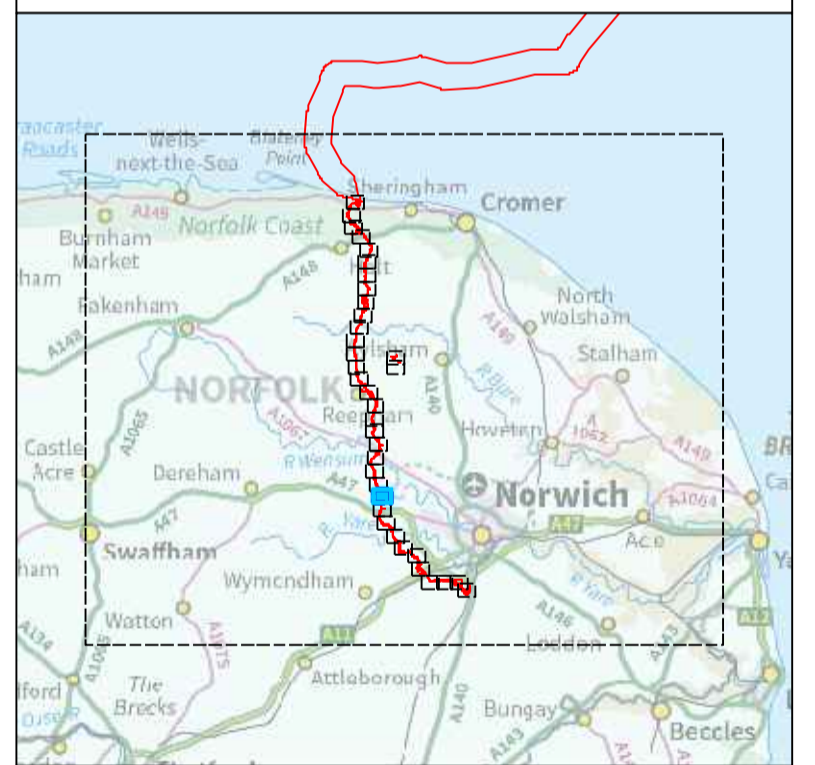
### Hedgerow Notes:

Important\*: The hedgerow fulfils the criteria for importance set out in the Hedgerow Regulations (1997).

Other\*\*: The hedgerow has been surveyed as part of a field Phase 1 and/or hedgerow ecological survey. It has not been found to be important according to the Hedgerow Regulations (1997).

Unclassified\*\*\*: The presence of these hedgerows has been determined through aerial photography only.

Source:  
© Crown copyright and database rights 2019 Ordnance Survey 0100031673



Coordinate system: British National Grid

Vertical reference: ODN

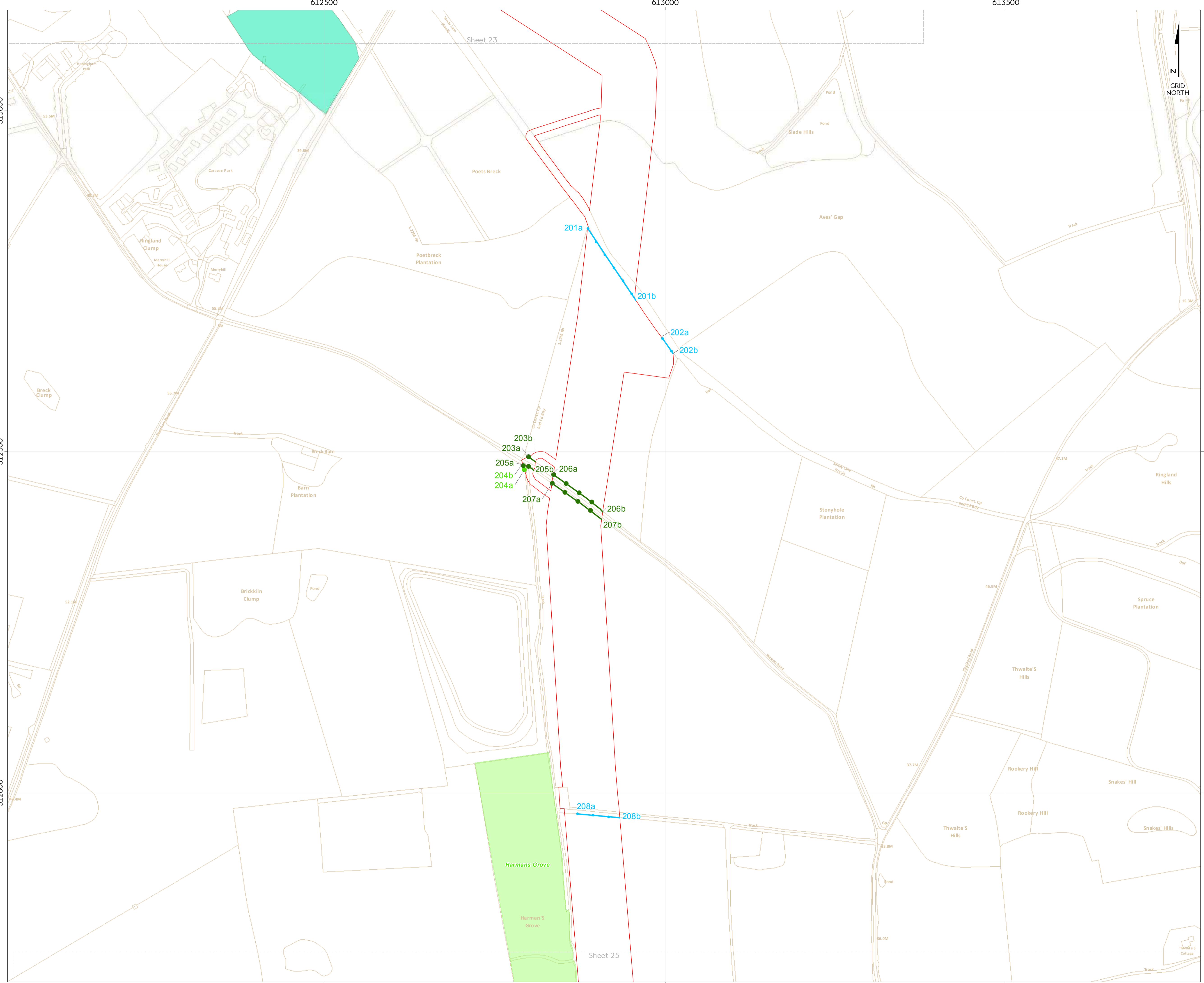
Scale @ A1: 1:2500

0 25 50 100 150 200 Metres

0 25 50 100 150 200 Yards

REV	REMARK	DATE
00	First Issue	May 2018
01	Second Issue	November 2018
02	Third Issue	January 2019
---	---	---
---	---	---

Hornsea Project Three Offshore Wind Farm  
APPP Regulations Reference: 512(8)  
Application Document Number: A2.10  
Document no: HOW03APPP09  
Created by: NATHO  
Checked by: RICCR  
Approved by: ANGLUY



313000

312500

312000

313000

312500

312000

612500

613000

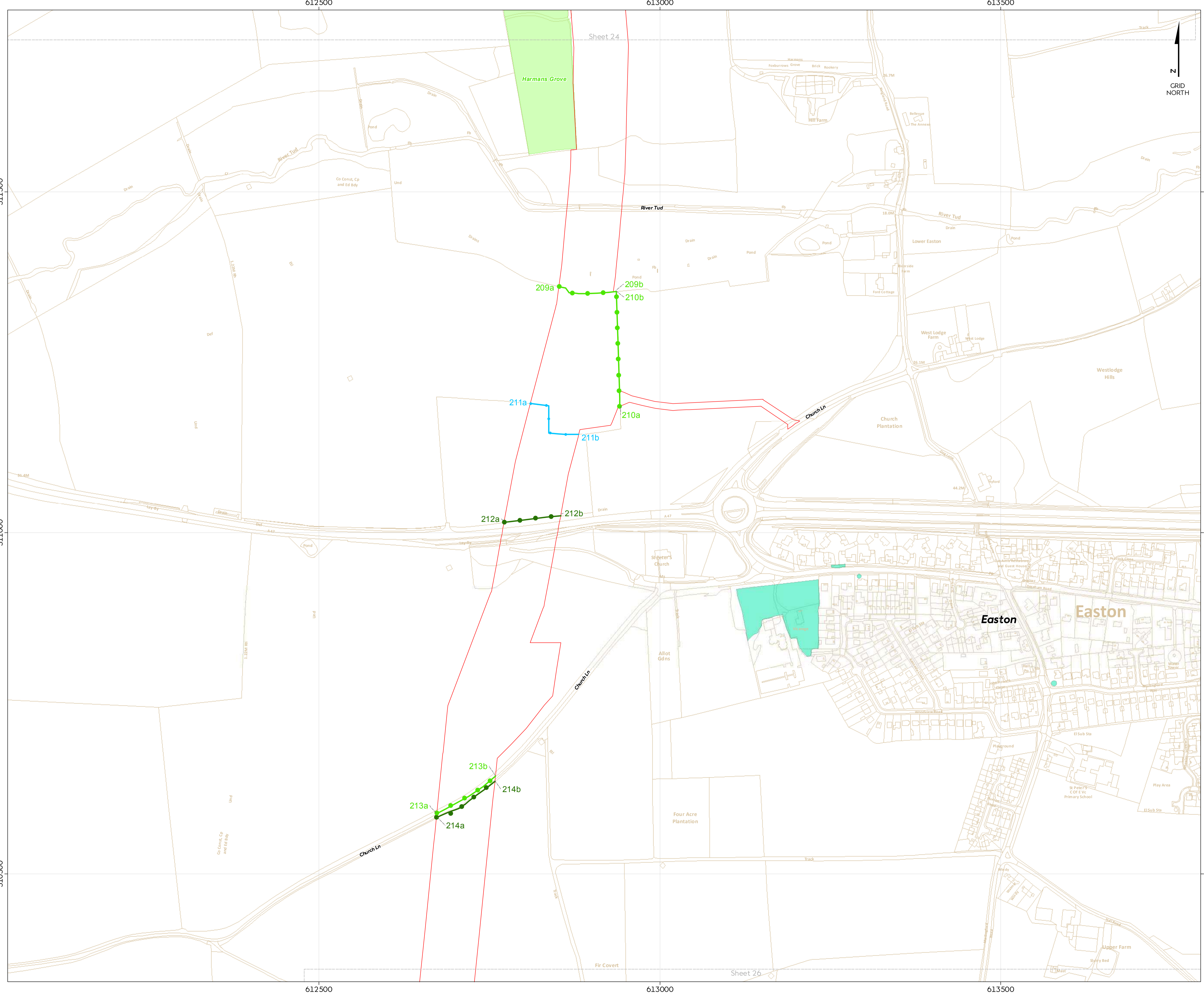
613500

612500

613000

613500





# Hornsea Project Three Offshore Wind Farm Tree Preservation Order and Hedgerow Plan Sheet 25 of 36

APPF Regulations Reference: 5(2)(b) Application Document Number: A2.10

- Hornsea Project Three**
- Order Limits
  - Tree Preservation Order
  - Ancient Woodland
- Hedgerows**
- Important hedgerow\*
  - Other hedgerow\*\*
  - Unclassified hedgerow\*\*\*

**Hedgerow Notes:**

Important\*: The hedgerow fulfils the criteria for importance set out in the Hedgerow Regulations (1997).

Other\*\*: The hedgerow has been surveyed as part of a field Phase 1 and/or hedgerow ecological survey. It has not been found to be important according to the Hedgerow Regulations (1997).

Unclassified\*\*\*: The presence of these hedgerows has been determined through aerial photography only.

Source:  
© Crown copyright and database rights 2019 Ordnance Survey 0100031673



Coordinate system: British National Grid  
Vertical reference: ODN  
Scale @ A1: 1:2500

REV	REMARK	DATE
00	First Issue	May 2018
01	Second Issue	November 2018
02	Third Issue	January 2019
---	---	---
---	---	---



# Hornsea Project Three Offshore Wind Farm Tree Preservation Order and Hedgerow Plan Sheet 26 of 36

APPF Regulations Reference: 51201 Application Document Number: A2.10

## Hornsea Project Three

- Order Limits
- Hedgerows**
- Important hedgerow\*
- Other hedgerow\*\*
- Unclassified hedgerow\*\*\*

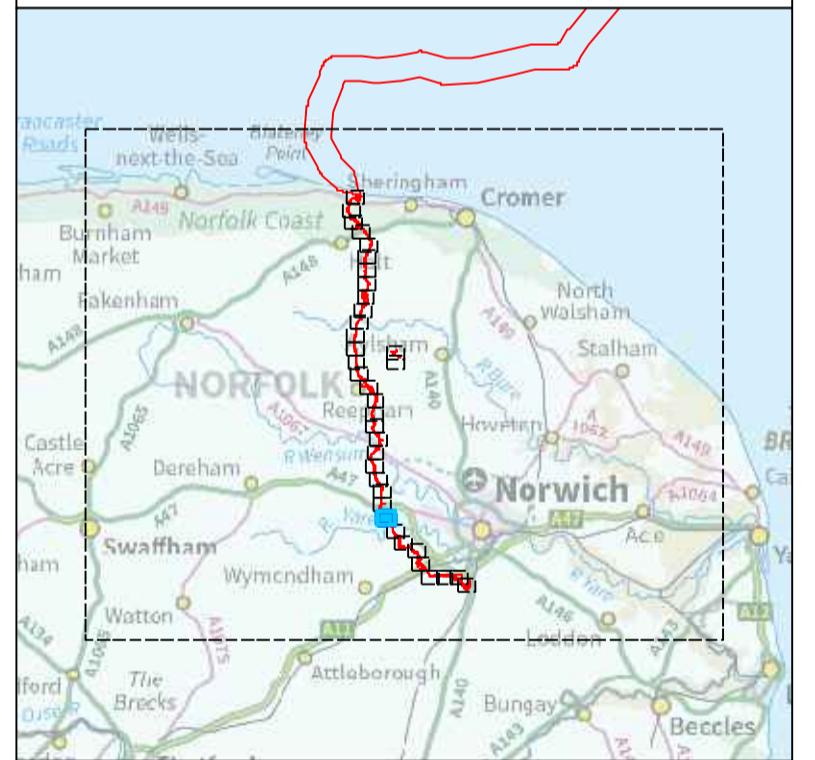
### Hedgerow Notes:

Important\*: The hedgerow fulfils the criteria for importance set out in the Hedgerow Regulations (1997).

Other\*\*: The hedgerow has been surveyed as part of a field Phase 1 and/or hedgerow ecological survey. It has not been found to be important according to the Hedgerow Regulations (1997).

Unclassified\*\*\*: The presence of these hedgerows has been determined through aerial photography only.

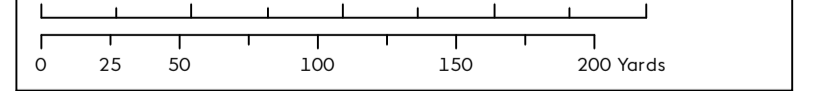
Source:  
© Crown copyright and database rights 2019 Ordnance Survey 0100031673



Coordinate system: British National Grid

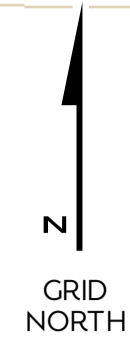
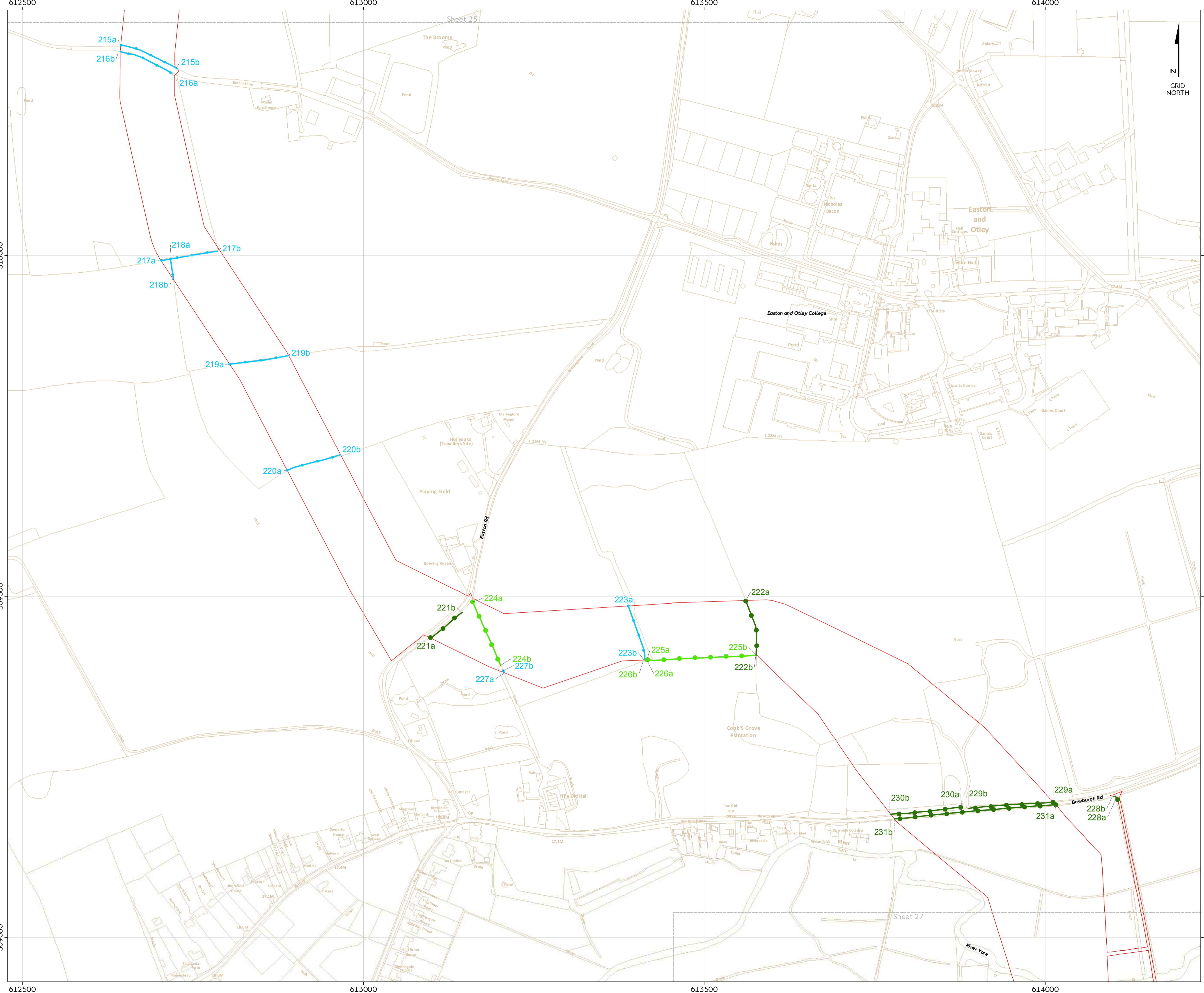
Vertical reference: ODN

Scale @ A1: 1:2500



REV	REMARK	DATE
00	First Issue	May 2018
01	Second Issue	November 2018
02	Third Issue	January 2019
---	---	---
---	---	---

Hornsea Project Three Offshore Wind Farm  
APPF Regulations Reference: 51201  
Application Document Number: A2.10  
Document no: HOW03APP09  
Created by: NATHCO  
Checked by: RICCR  
Approved by: ANGLUY



Sheet 25

Sheet 27



# Hornsea Project Three Offshore Wind Farm Tree Preservation Order and Hedgerow Plan Sheet 27 of 36

APP Regulations Reference: 51201 Application Document Number: A2.10

## Hornsea Project Three

- Order Limits
- Hedgerows**
- Important hedgerow\*
- Other hedgerow\*\*
- Unclassified hedgerow\*\*\*

### Hedgerow Notes:

Important\*: The hedgerow fulfils the criteria for importance set out in the Hedgerow Regulations (1997).

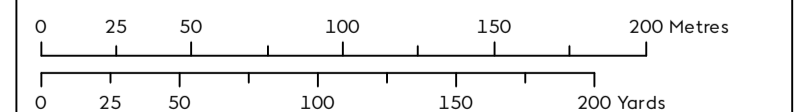
Other\*\*: The hedgerow has been surveyed as part of a field Phase 1 and/or hedgerow ecological survey. It has not been found to be important according to the Hedgerow Regulations (1997).

Unclassified\*\*\*: The presence of these hedgerows has been determined through aerial photography only.

Source:  
© Crown copyright and database rights 2019 Ordnance Survey 0100031673

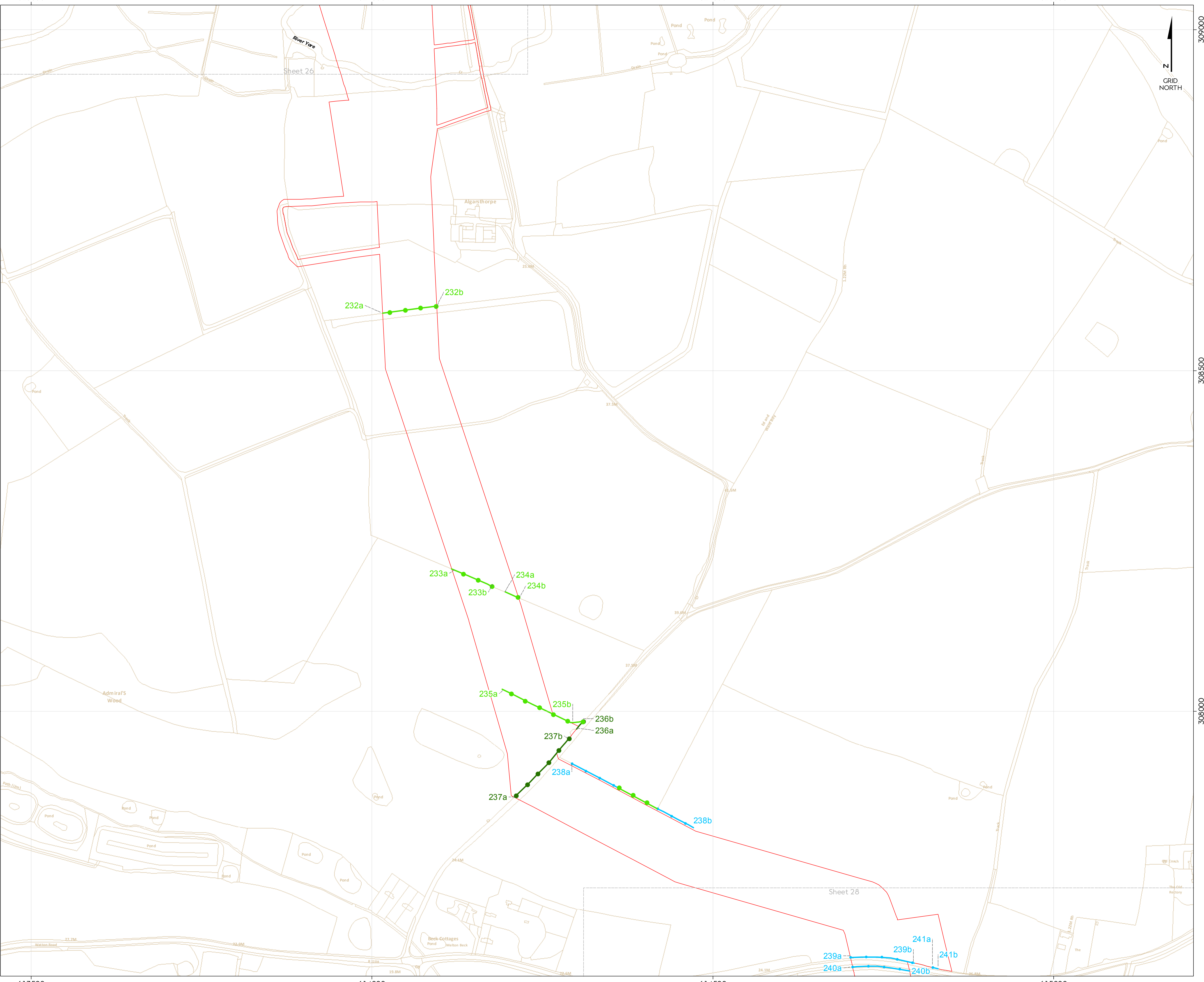


Coordinate system: British National Grid  
Vertical reference: ODN  
Scale @ A1: 1:2500



REV	REMARK	DATE
00	First Issue	May 2018
01	Second Issue	November 2018
02	Third Issue	January 2019
---	---	---
---	---	---

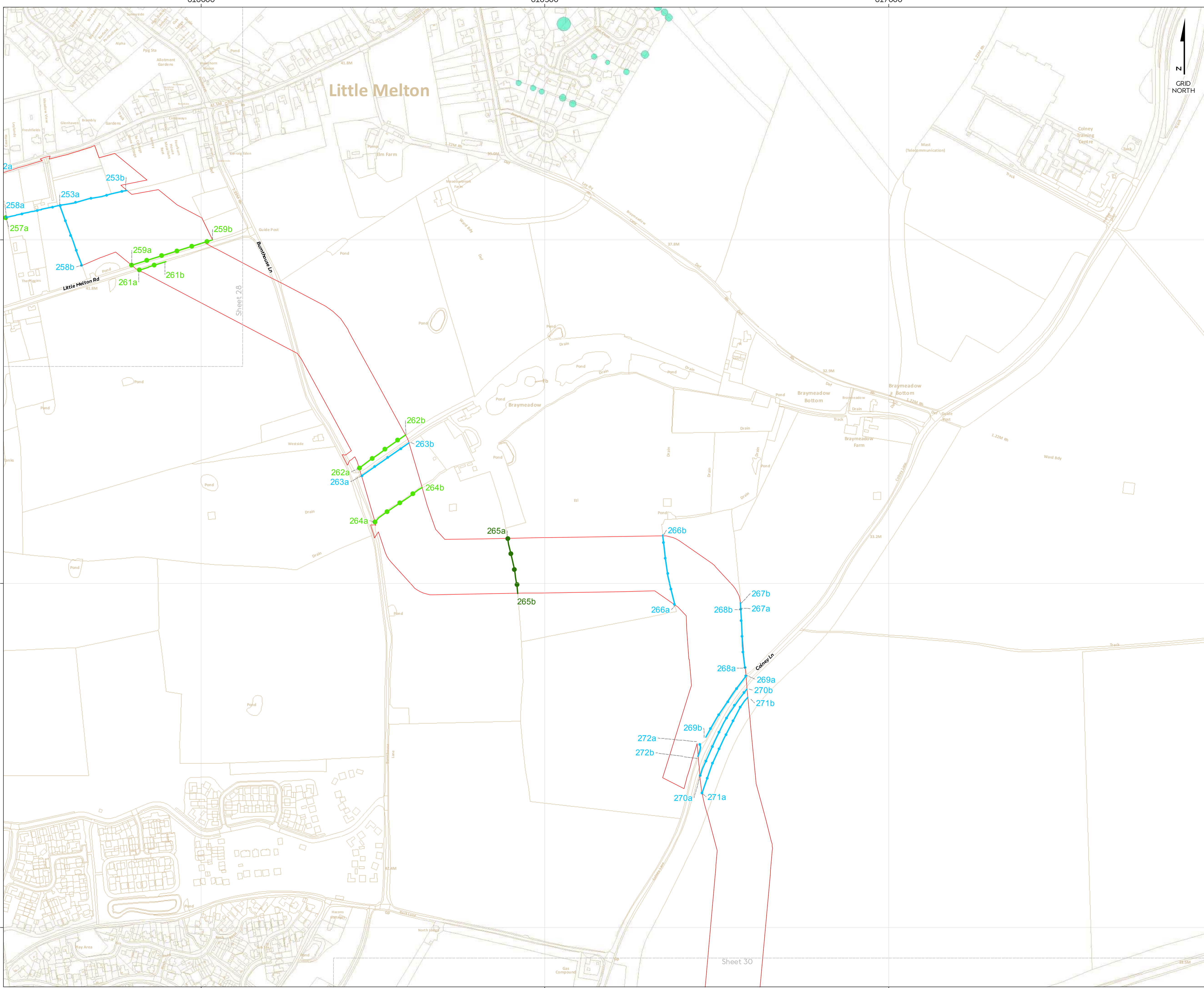
Hornsea Project Three Offshore Wind Farm  
APP Regulations Reference: 51201  
Application Document Number: A2.10  
Document no: HOW/03APP09  
Created by: NATHO  
Checked by: RICCR  
Approved by: ANGLUY











# Hornsea Project Three Offshore Wind Farm Tree Preservation Order and Hedgerow Plan Sheet 29 of 36

APPF Regulations Reference: 5(2)(b) Application Document Number: A2.10

## Hornsea Project Three

- Order Limits
- Tree Preservation Order
- Hedgerows**
- Important hedgerow\*
- Other hedgerow\*\*
- Unclassified hedgerow\*\*\*

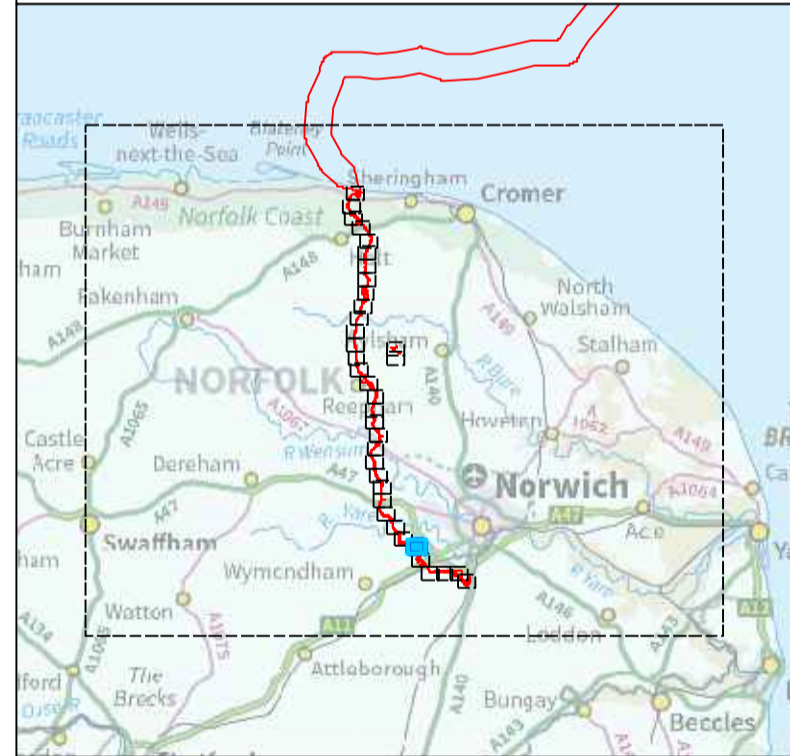
### Hedgerow Notes:

**Important\*:** The hedgerow fulfils the criteria for importance set out in the Hedgerow Regulations (1997).

**Other\*\*:** The hedgerow has been surveyed as part of a field Phase 1 and/or hedgerow ecological survey. It has not been found to be important according to the Hedgerow Regulations (1997).

**Unclassified\*\*\*:** The presence of these hedgerows has been determined through aerial photography only.

Source:  
© Crown copyright and database rights 2019 Ordnance Survey 0100031673



Coordinate system: British National Grid

Vertical reference: ODN

Scale @ A1: 1:2500



REV	REMARK	DATE
00	First Issue	May 2018
01	Second Issue	November 2018
02	Third Issue	January 2019
...	...	...
...	...	...

Hornsea Project Three Offshore Wind Farm  
APPF Regulations Reference: 5(2)(b)  
Application Document Number: A2.10  
Document no: HOW/03APP09  
Created by: NATHO  
Checked by: RICCR  
Approved by: ANGLUY





616500

617000

617500

# Hornsea Project Three Offshore Wind Farm Tree Preservation Order and Hedgerow Plan Sheet 30 of 36

APPF Regulations Reference: 5(2)(b) Application Document Number: A2.10

## Hornsea Project Three

- Order Limits
- Tree Preservation Order
- Hedgerows**
- Important hedgerow\*
- Other hedgerow\*\*
- Unclassified hedgerow\*\*\*

### Hedgerow Notes:

**Important\*:** The hedgerow fulfils the criteria for importance set out in the Hedgerow Regulations (1997).

**Other\*\*:** The hedgerow has been surveyed as part of a field Phase 1 and/or hedgerow ecological survey. It has not been found to be important according to the Hedgerow Regulations (1997).

**Unclassified\*\*\*:** The presence of these hedgerows has been determined through aerial photography only.

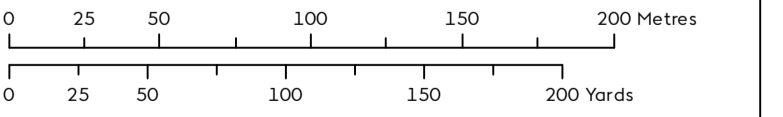
Source:  
© Crown copyright and database rights 2019 Ordnance Survey 0100031673



Coordinate system: British National Grid

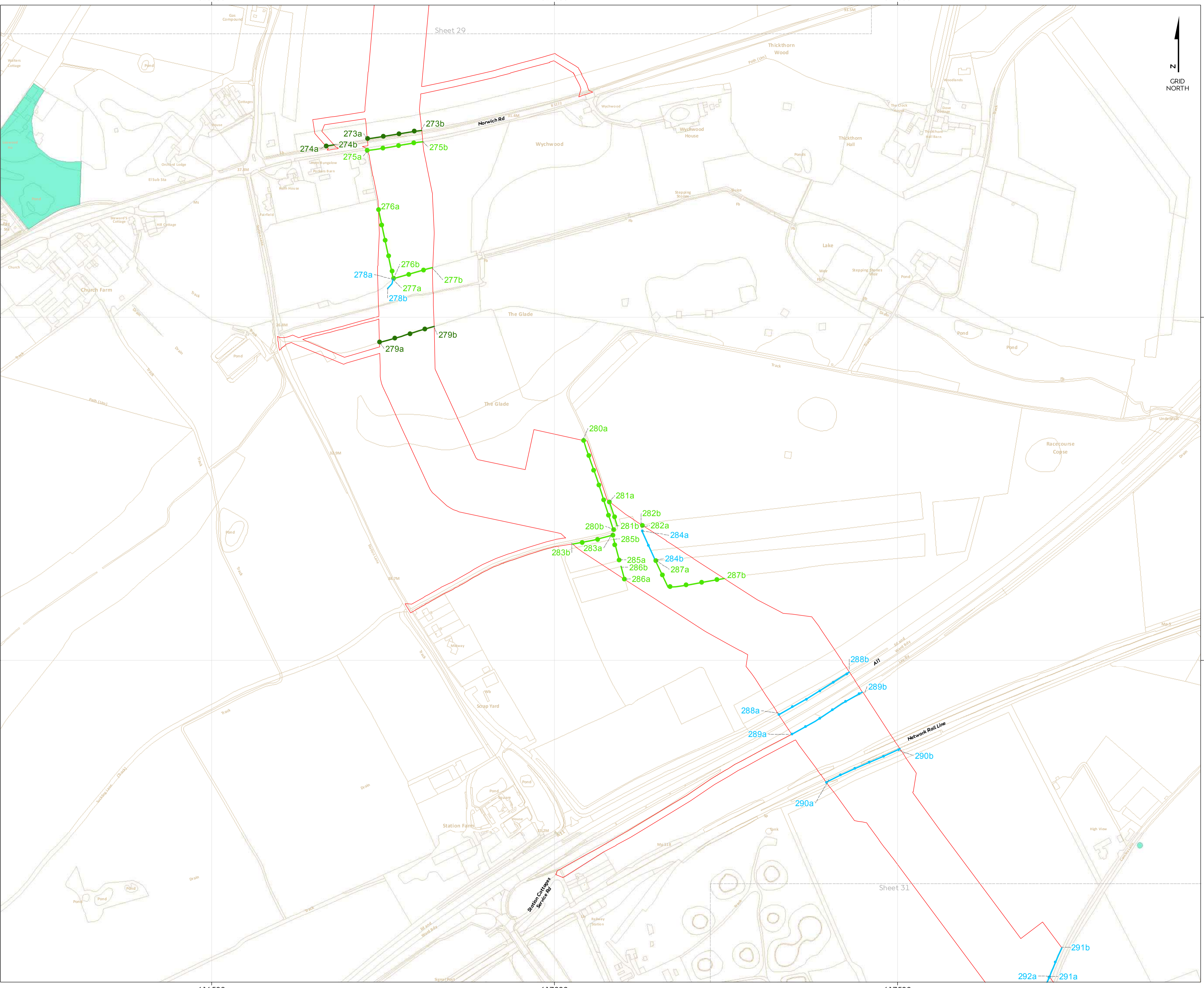
Vertical reference: ODN

Scale @ A1: 1:2500



REV	REMARK	DATE
00	First Issue	May 2018
01	Second Issue	November 2018
02	Third Issue	January 2019
---	---	---
---	---	---

Hornsea Project Three Offshore Wind Farm  
APPF Regulations Reference: 5(2)(b)  
Application Document Number: A2.10  
Document no: HOW/03APP09  
Created by: NATHO  
Checked by: RICCR  
Approved by: ANGLUY



Sheet 29

Sheet 31

616500

617000

617500

305000

305000

304500

304500







# Hornsea Project Three Offshore Wind Farm Tree Preservation Order and Hedgerow Plan Sheet 32 of 36

APP Regulations Reference: 51201 Application Document Number: A2.10

## Hornsea Project Three

- Order Limits
- Tree Preservation Order
- Hedgerows**
- Important hedgerow\*
- Other hedgerow\*\*
- Unclassified hedgerow\*\*\*

### Hedgerow Notes:

**Important\*:** The hedgerow fulfils the criteria for importance set out in the Hedgerow Regulations (1997).

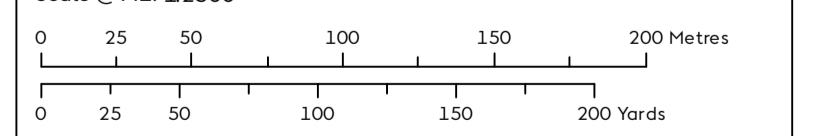
**Other\*\*:** The hedgerow has been surveyed as part of a field Phase 1 and/or hedgerow ecological survey. It has not been found to be important according to the Hedgerow Regulations (1997).

**Unclassified\*\*\*:** The presence of these hedgerows has been determined through aerial photography only.

Source:  
© Crown copyright and database rights 2019 Ordnance Survey 0100031673

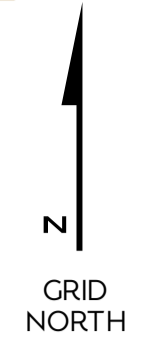
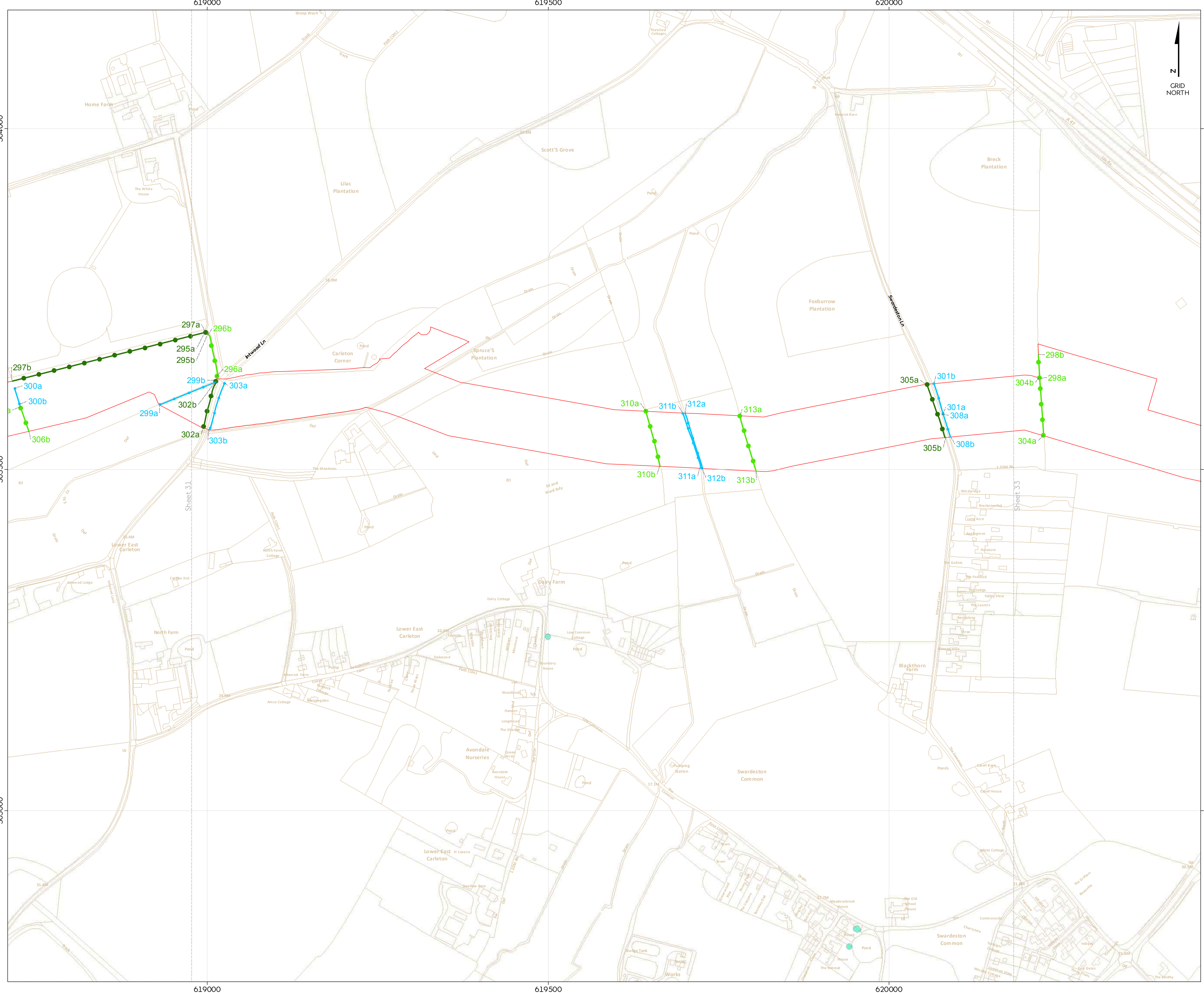


Coordinate system: British National Grid  
Vertical reference: ODN  
Scale @ A1: 1:2500



REV	REMARK	DATE
00	First Issue	May 2018
01	Second Issue	November 2018
02	Third Issue	January 2019
---	---	---
---	---	---

Hornsea Project Three Offshore Wind Farm  
APP Regulations Reference: 51201  
Application Document Number: A2.10  
Document no: HOW-03APP09  
Created by: NATHO  
Checked by: RICCR  
Approved by: ANGLUY









# Hornsea Project Three Offshore Wind Farm Tree Preservation Order and Hedgerow Plan Sheet 34 of 36

APPF Regulations Reference: 51201 Application Document Number: A2.10

## Hornsea Project Three

- Order Limits
- Tree Preservation Order
- Hedgerows**
- Important hedgerow\*
- Other hedgerow\*\*

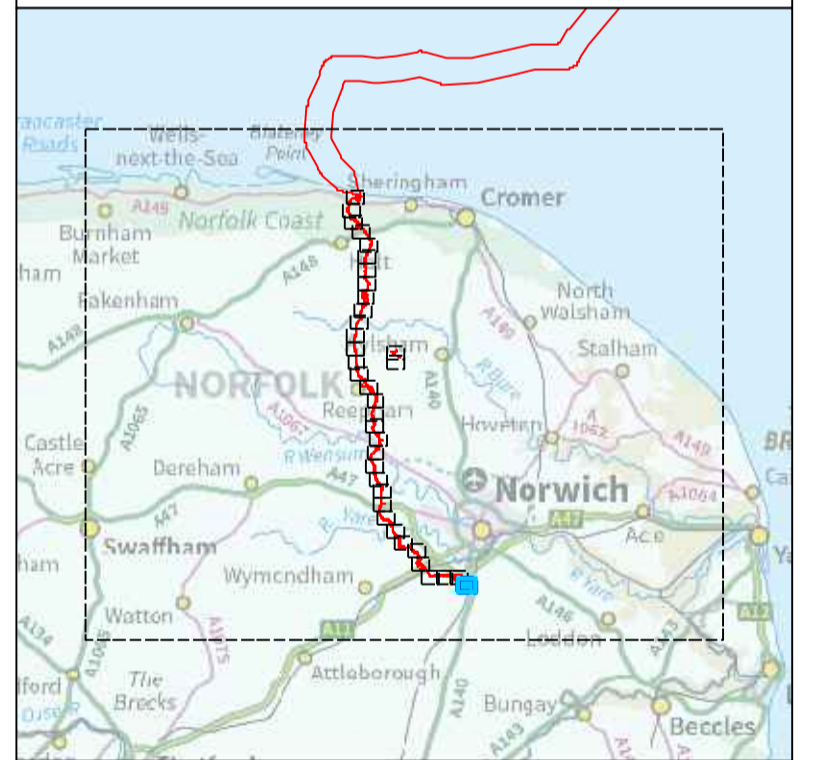
### Hedgerow Notes:

**Important\*:** The hedgerow fulfils the criteria for importance set out in the Hedgerow Regulations (1997).

**Other\*\*:** The hedgerow has been surveyed as part of a field Phase 1 and/or hedgerow ecological survey. It has not been found to be important according to the Hedgerow Regulations (1997).

**Unclassified\*\*\*:** The presence of these hedgerows has been determined through aerial photography only.

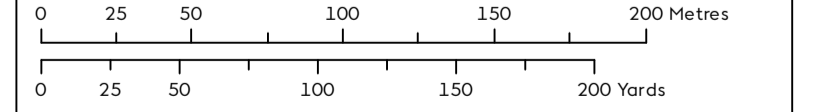
Source:  
© Crown copyright and database rights 2019 Ordnance Survey 0100031673



Coordinate system: British National Grid

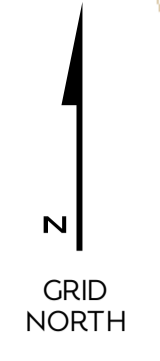
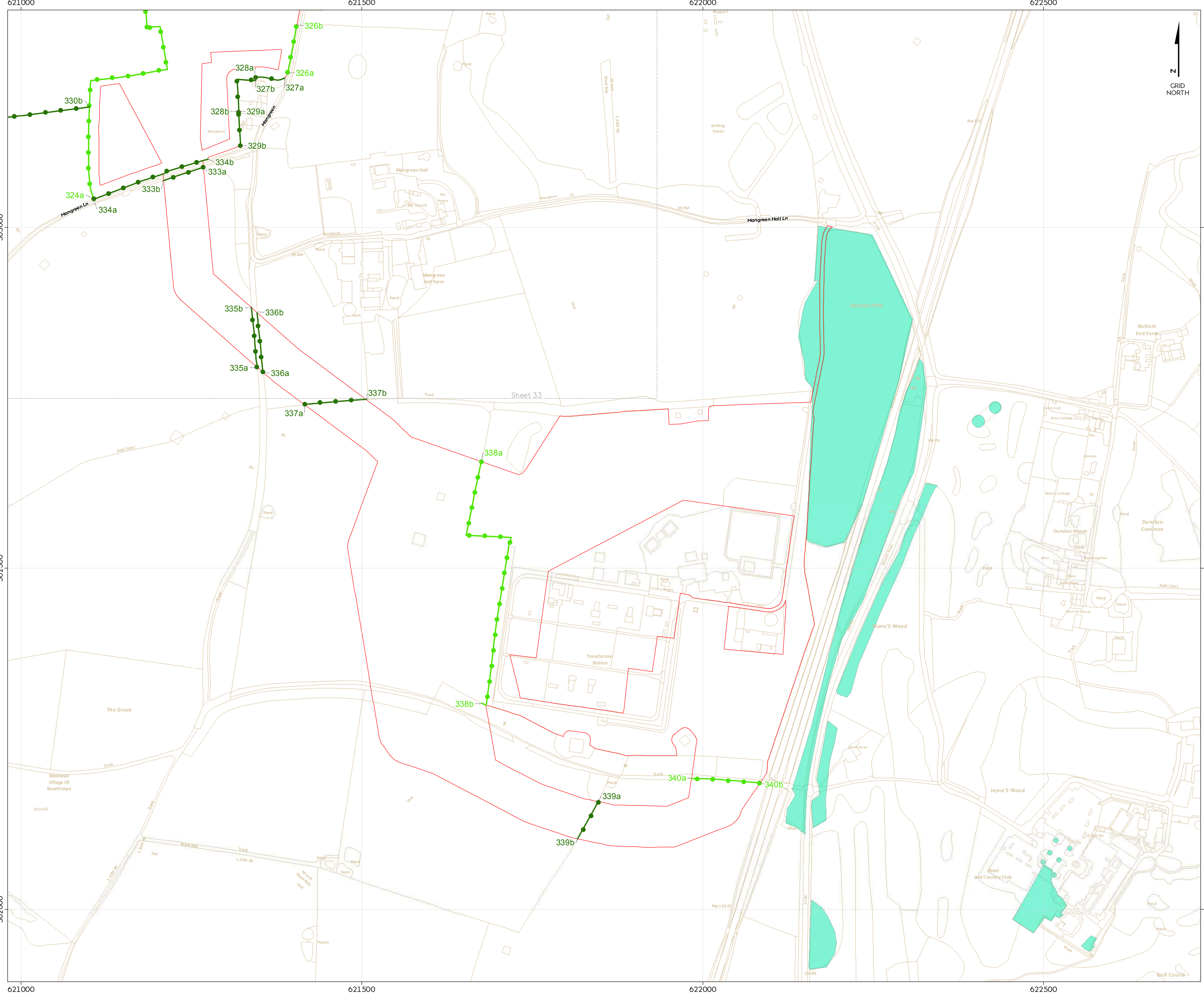
Vertical reference: ODN

Scale @ A1: 1:2500



REV	REMARK	DATE
00	First Issue	May 2018
01	Second Issue	November 2018
02	Third Issue	January 2019
---	---	---
---	---	---

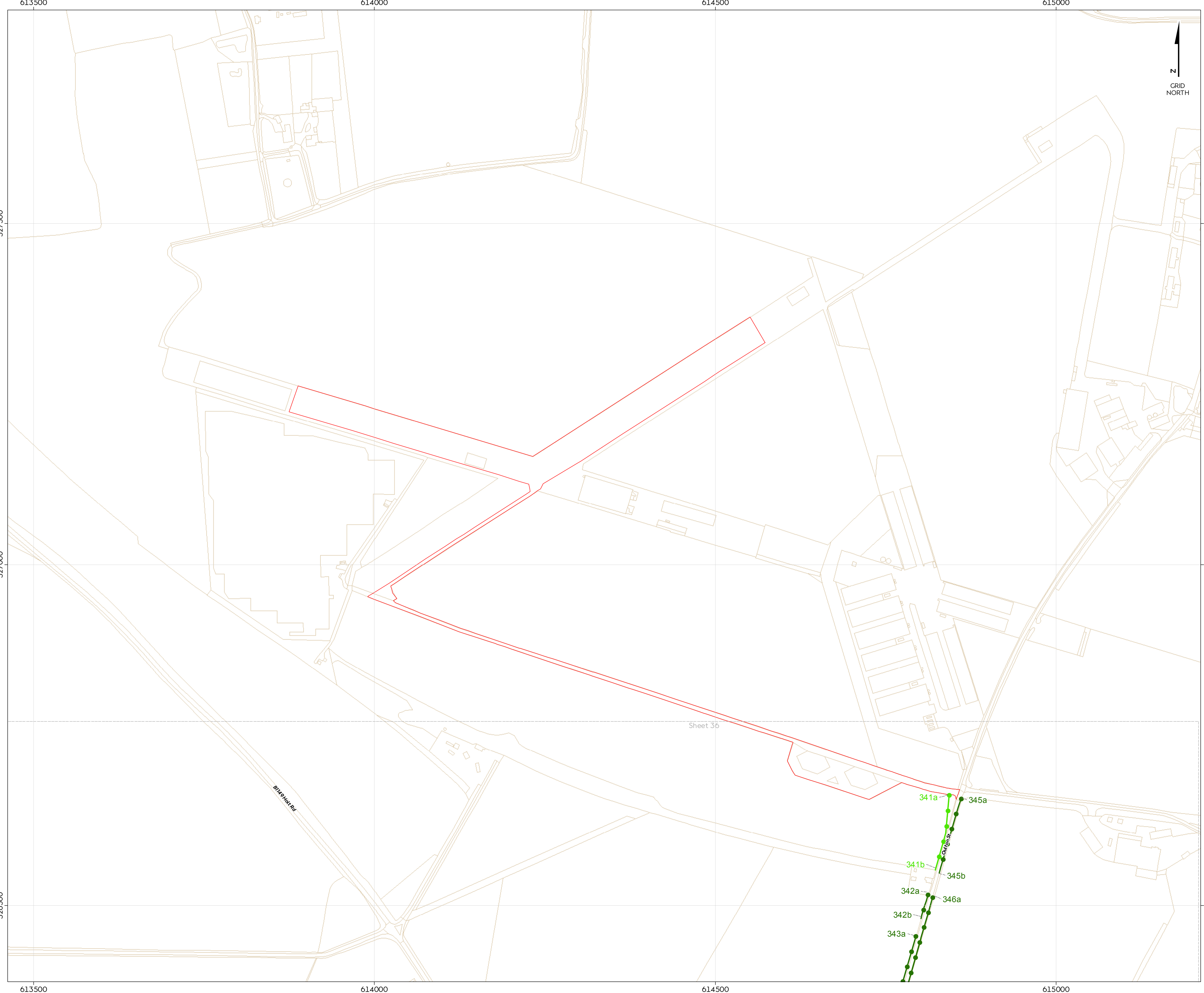
Hornsea Project Three Offshore Wind Farm  
APPF Regulations Reference: 51201  
Application Document Number: A2.10  
Document no: HOW-03APP09  
Created by: NATHCO  
Checked by: RICCR  
Approved by: ANGLUY



621000  
303000  
302500  
302000  
621000

621500  
622000  
622500  
303000  
302500  
302000  
621500  
622000  
622500





# Hornsea Project Three Offshore Wind Farm Tree Preservation Order and Hedgerow Plan Sheet 35 of 36

APPP Regulations Reference: 512(8) Application Document Number: A2.10

- Hornsea Project Three**
- Order Limits
  - Hedgerows**
  - Important hedgerow\*
  - Other hedgerow\*\*

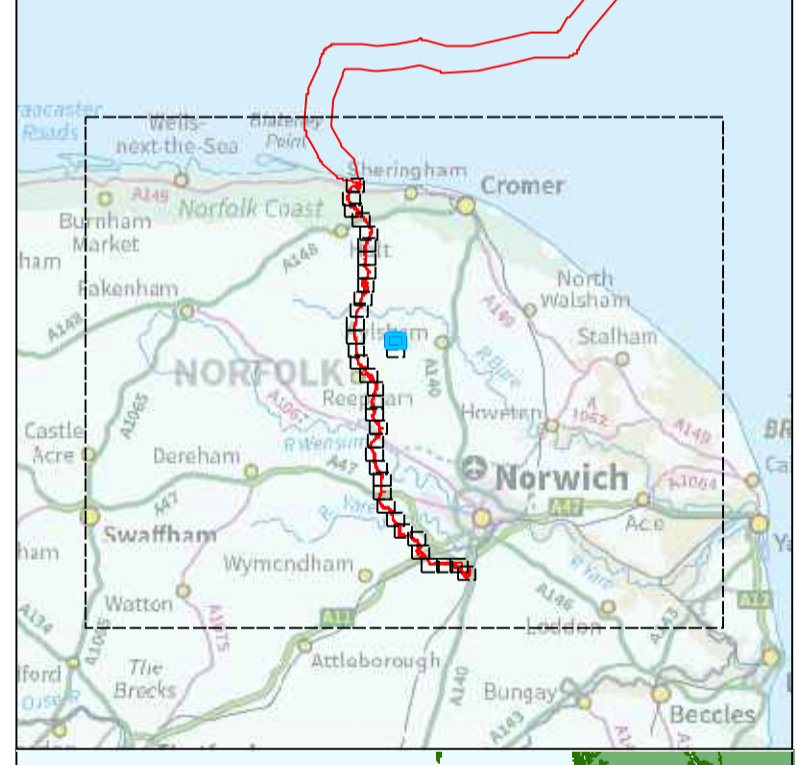
**Hedgerow Notes:**

Important\*: The hedgerow fulfils the criteria for importance set out in the Hedgerow Regulations (1997).

Other\*\*: The hedgerow has been surveyed as part of a field Phase 1 and/or hedgerow ecological survey. It has not been found to be important according to the Hedgerow Regulations (1997).

Unclassified\*\*\*: The presence of these hedgerows has been determined through aerial photography only.

Source:  
© Crown copyright and database rights 2019 Ordnance Survey 0100031673

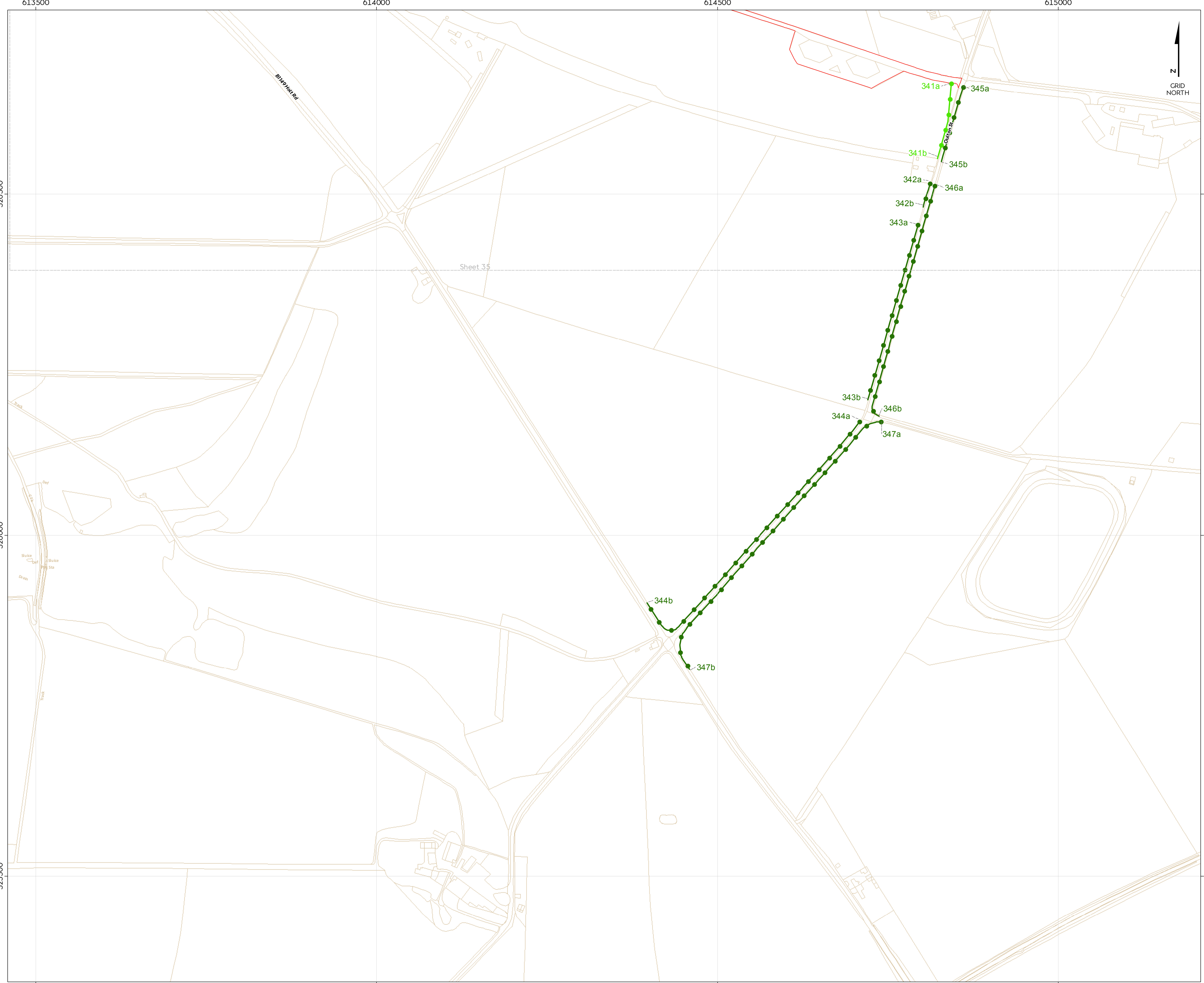


Coordinate system: British National Grid  
Vertical reference: ODN  
Scale @ A1: 1:2500

REV	REMARK	DATE
00	First Issue	May 2018
01	Second Issue	November 2018
02	Third Issue	January 2019
---	---	---
---	---	---

Hornsea Project Three Offshore Wind Farm  
APPP Regulations Reference: 512(8)  
Application Document Number: A2.10  
Document no: HOW-03APP09  
Created by: NATHO  
Checked by: RICCR  
Approved by: ANGLUY





# Hornsea Project Three Offshore Wind Farm Tree Preservation Order and Hedgerow Plan Sheet 36 of 36

APPP Regulations Reference: 512(8) Application Document Number: A2.10

- Hornsea Project Three**
- Order Limits
  - Important hedgerow\*
  - Other hedgerow\*\*

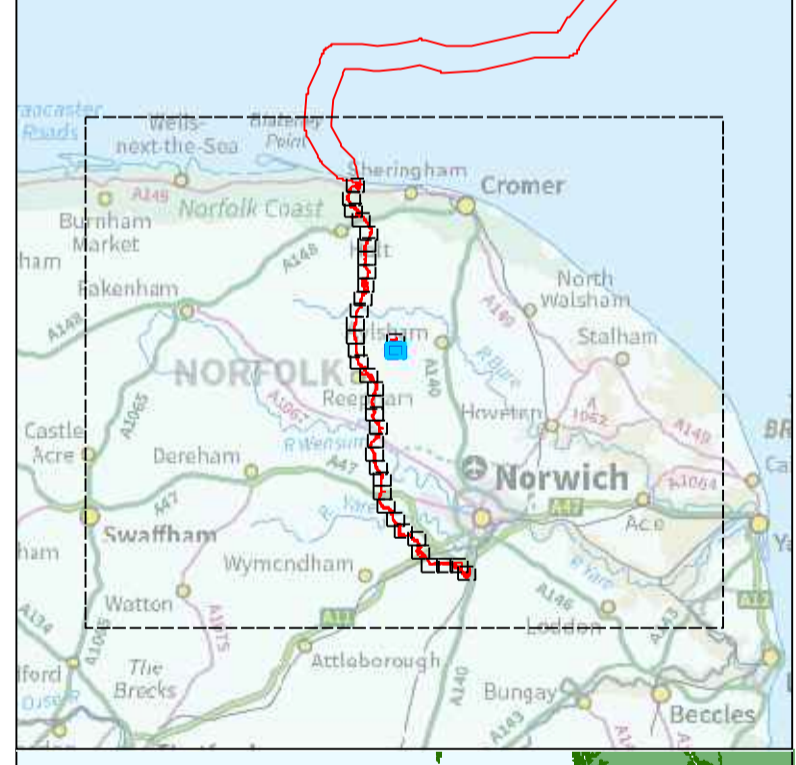
**Hedgerow Notes:**

Important\*: The hedgerow fulfils the criteria for importance set out in the Hedgerow Regulations (1997).

Other\*\*: The hedgerow has been surveyed as part of a field Phase 1 and/or hedgerow ecological survey. It has not been found to be important according to the Hedgerow Regulations (1997).

Unclassified\*\*\*: The presence of these hedgerows has been determined through aerial photography only.

Source:  
© Crown copyright and database rights 2019 Ordnance Survey 0100031673



Coordinate system: British National Grid  
Vertical reference: ODN  
Scale @ A1: 1:2500

REV	REMARK	DATE
00	First Issue	May 2018
01	Second Issue	November 2018
02	Third Issue	January 2019
---	---	---
---	---	---